


Government of Jammu and Kashmir
Department of Rural Development & Panchayati Raj
Civil Secretariat, Jammu

Notification,
Jammu, the 26th December, 2019

S.052 . - In exercise of the powers conferred clause (a) of section 2 of Jammu and Kashmir State Town Planning Act, 1963, the Government hereby appoint the Development Board, Kupwara consisting of the following in respect of the area specified in the annexure appended to this notification for the purpose of the said Act; namely:-

1	Deputy Commissioner, Kupwara	Chairperson
2	Assistant Commissioner Development, Kupwara	Member Secretary
3	District Panchayat Officer, Kupwara	Member
4	Executive Engineer, PWD/PHE/PDD, Kupwara	Members
5	Chief Education Officer, Kupwara	Member
6	Chief Agriculture Officer, Kupwara	Member
7	Chief Horticulture Officer, Kupwara	Member

By order of the Government of Jammu and Kashmir


(Sheetal Nanda) IAS
Secretary to Government
Dated: 26-12-2019

File No: RDD/P&S/498/2018

Copy to the:-

1. All Financial Commissioners
2. All Principal Secretaries to Government.
3. Principal Secretary to Hon'ble Lieutenant Governor, Jammu and Kashmir.
4. All Commissioner/Secretaries to Government
5. Divisional Commissioner, Kashmir
6. Secretary to Government Law, Justice & Parliamentary Affairs Department
7. Deputy Commissioner, Kupwara
8. Assistant Commissioner Development, Kupwara
9. District Panchayat Officer, Kupwara
10. Executive Engineer, PWD/PHE/PDD Kupwara
11. Chief Education Officer, Kupwara
12. Chief Horticulture Officer, Kupwara
13. General Manager, Government Press, Srinagar/Jammu for information with the request to publish the same in at least two leading local newspapers
14. Pvt Secretary to the Chief Secretary, J&K for information of the Chief Secretary
15. Pvt. Secy to Secretary to Government, Department of RD & PR.
16. In-Charge Department Website
17. Stock File

Details of Khasra nos and Area of village Shumyal
 Teh & Dist. Kupwana

(28)

Area		Khasra no.	Area		Khasra no.	Area		Khasra no.	Area		Khasra no.	Area	
K	M		K	M		K	M		K	M		K	M
-	17	18	-	15	34	-	19	49	-	5	65	-	10
-	7	19	1	17	35	-	12	50	-	13	66	-	18
-	9	20	5	1	$\frac{639}{36}$	-	15	51	-	3	67	2	8
-	3	21	-	6	$\frac{640}{36}$	-	14	52	1	11	68	-	4
-	2	22	1	4	37	-	13	53	1	-	69	-	13
3	8	23	2	17	38	-	4	54	1	10	70	3	11
-	12	24	-	2	39	-	4	55	1	7	71	2	3
-	4	25	-	4	40	-	3	56	1	15	72	-	3
-	8	$\frac{609}{26}$	1	-	41	-	17	57	2	14	73	-	11
-	2	$\frac{610}{26}$	-	1	42	1	6	58	2	8	$\frac{709}{74}$	-	12
-	3	27	-	18	43	1	3	$\frac{601}{59}$	3	16	$\frac{710}{74}$	-	13
-	13	28	2	-	$\frac{679}{44}$	-	10	$\frac{602}{59}$	2	-	75	-	17
-	8	29	2	-	$\frac{680}{44}$	-	10	60	-	7	76	-	7
-	8	30	2	-	45	-	12	61	5	16	77	2	-
-	12	31	-	1	46	-	13	62	6	8	$\frac{77}{1}$	-	17
2	8	32	2	10	47	2	5	63	9	7	78	2	-
2	-	33	1	8	48	1	19	64	1	6	79	-	10

Plans of Kelasra no. 15 and Area of village Sumpang.
Teh & DSH. Kupwana

(20)

Area		Klasifikasi no.	Area		Klasifikasi no.	Area		Klasifikasi no.	Area		Klasifikasi no.	Area	
K	M		K	M		K	M		K	M		K	M
-	8	95	-	6	107	-	18	125	3	7	141	-	9
-	4	96	-	5	108	-	15	126	-	10	142	-	16
-	4	97	-	5	109	1	5	127	-	15	143	-	14
-	6	98	1	4	110	-	19	128	-	10	144	1	13
-	15	99	1	5	111	-	7	129	1	3	145	-	10
5	1	100	3	18	112	-	9	130	-	14	146	-	9
-	10	101	3	3	113	-	11	131	1	6	147	-	3
-	7	$\frac{101}{7}$	2	15	114	-	11	132	-	9	148	11	2
-	6	102	1	16	115	-	11	133	1	1	149	-	11
-	7	$\frac{102}{7}$	-	17	116	-	2	133/1	-	9	$\frac{711}{150}$	-	15
7	2	$\frac{102}{2}$	-	4	117	-	16	134	-	4	$\frac{712}{150}$	1	-
6	10	103	2	6	118	-	12	135	1	14	$\frac{643}{150}$	1	-
-	14	$\frac{103}{7}$	-	15	119	-	7	136	6	-	$\frac{652}{150}$	-	7
-	17	$\frac{103}{2}$	1	3	120	-	4	137	-	10	$\frac{644}{150}$	1	15
1	6	104	1	6	121	1	4	138	-	11	$\frac{645}{150}$	-	4
-	5	105	-	16	122	1	2	139	-	11	$\frac{616}{150}$	-	8
-	3	$\frac{105}{7}$	-	11	123	-	6	140	-	5	$\frac{646}{150}$	1	-
-	13	106	-	9	124	-	15	141	-	14	151	1	11

Files of Khasra nos and Area of village
 Teh & Dist. Kupwana

(276)

Area		Khasra no.	Area		Khasra no.	Area		Khasra no.	Area		Khasra no.	Area	
K	M		K	M		K	M		K	M		K	M
-	7	410	1	16	427	-	12	443	4	11	460	1	5
-	18	411	2	4	428	2	7	444	1	5	461	-	16
-	17	412	-	11	429	2	2	445	3	10	462	-	7
-	12	413	-	11	430	1	11	446	2	9	462	-	4
1	-	414	3	10	$\frac{617}{431}$	8	3	447	-	14	463	-	11
-	14	415	2	8	$\frac{618}{431}$	-	8	448	1	4	464	-	8
-	14	416	5	3	432	-	8	449	3	10	$\frac{464}{1}$	-	6
-	17	417	-	13	432	-	8	450	2	14	465	-	3
6	7	418	1	4	434	-	3	$\frac{655}{457}$	2	16	466	-	4
-	5	641 419	6	12	435	52	9	$\frac{654}{457}$	-	4	467	4	19
-	1	$\frac{642}{419}$	-	13	436	6	-	452	1	4	468	1	4
-	12	420	-	8	437	-	7	453	4	2	$\frac{657}{469}$	1	6
-	2	421	-	8	$\frac{664}{438}$	1	10	454	-	4	$\frac{458}{469}$	-	8
-	5	422	1	5	$\frac{663}{438}$	2	6	455	4	3	470	1	13
-	6	423	-	8	439	-	5	456	2	4	$\frac{667}{471}$	1	15
-	12	424	2	1	440	1	1	457	2	3	$\frac{662}{471}$	-	5
-	13	425	-	16	441	3	18	458	4	13	472	3	2
1	3	426	-	15	442	5	15	459	1	5	473	-	12


Plans of Khasra nos and Area of village
Teh & Dist. Kupwana

(25)

Area		Khasra no.	Area		Khasra no.	Area		Khasra no.	Area		Khasra no.	Area	
K	M		K	M		K	M		K	M		K	M
-	9	$\frac{649}{489}$	-	3	$\frac{605}{505}$	8	4	520	1	10	535	-	14
+	18	490	2	2	$\frac{606}{505}$	2	6	521	1	7	$\frac{535}{1}$	-	18
-	6	491	9	14	$\frac{525}{1}$	-	12	522	3	7	$\frac{535}{2}$	-	16
1	1	492	-	8	506	18	12	523	1	14	536	3	12
-	15	493	-	15	$\frac{621}{507}$	8	7	524	3	5	547	3	12
1	1	494	3	4	$\frac{622}{507}$	2	-	525	9	10	538	1	2
1	16	495	-	2	508	1	2	526	1	17	539	1	1
2	3	496	3	12	509	3	1	$\frac{167}{527}$	-	8	540	1	9
1	2	497	3	18	510	-	16	$\frac{666}{527}$	-	8	541	1	9
1	12	498	4	1	511	-	11	528	-	9	$\frac{695}{542}$	1	2
-	13	$\frac{707}{499}$	1	3	512	-	4	529	-	7	$\frac{676}{542}$	1	-
-	10	$\frac{708}{499}$	1	3	513	11	12	530	-	2	542	1	11
2	3	500	5	2	514	3	5	$\frac{530}{617}$	-	3	$\frac{671}{544}$	-	14
-	15	501	19	12	515	3	6	531	1	9	$\frac{692}{544}$	-	14
7	17	502	11	9	516	3	8	532	1	9	545	-	9
-	19	503	1	-	517	2	2	$\frac{124}{533}$	7	11	546	-	6
3	14	$\frac{692}{504}$	2	-	518	1	14	$\frac{725}{533}$	1	7	547	6	3
-	11	$\frac{691}{504}$	8	7	519	8	18	534	6	-	$\frac{617}{630}$	6	3

Lists of Khasra nos and Area of village
Teh & Dist. Kupwana

(274)

Area		Khasra no.	Area		Khasra no.	Area		Khasra no.	Area		Khasra no.	Area	
K	M		K	M		K	M		K	M		K	M
-	9	562	-	9	$\frac{577}{1}$	2	15	597	1	14			
3		563	4	15	581	-	16	598	5	3			
		565	8	10	582	8	11	599	1	7			
-	11	566	8	13	583	-	7	600	-	14			
-	19	567	-	13	584	1	1						
-	13	568	-	1	$\frac{583}{585}$	1	2						
-	3	569	-	7	$\frac{654}{585}$	-	14						
-	3	571	5	11	586	6	6	Total Area					
1	7	571	-	0	587	13	16	Kamal marks -					
-	9	572	9	-	588	5	19	(60) - 18					
-	10	573	-	13	589	3	10						
-	14	574	6	7	590	2	11						
22	9	575	-	13	591	8	19						
4	12	576	1	13	592	04	4						
-	16	577	5	14	593	1	3						
-	18	578	-	18	594	-	2						
4	10	579	-	13	595	1	13						
4	5	580	4	17	596	-	16						

Lists of Kelasra nois and Area of village Kund Jah
 Teh & Dish. Kupwana Village. Kund Jahangir Shumroj

273

Area		Klasra no.	Area		Klasra no.	Area		Klasra no.	Area		Klasra no.	Area	
K	M		K	M		K	M		K	M		K	M
1	17	16	-	8	$\frac{384}{27}$	-	8	35	2	10	46	6	5
-	19	17	3	5	$\frac{301}{27}$	-	5	36	-	6	47	-	9
	15	18	-	17	20	-	15	$\frac{360}{70}$	2	5	48	-	17
2	12	19	1	5	$\frac{388}{29}$	3	15	$\frac{361}{76}$	2	10	49	11	5
-	1	20	1	6	$\frac{389}{29}$	1	18	38	3	19	50	-	17
1	3	$\frac{674}{21}$	-	9	$\frac{386}{29}$	-	9	$\frac{354}{29}$	5	12	51	-	15
-	17	$\frac{674}{21}$	4	12	1			$\frac{355}{39}$	1	9	$\frac{416}{52}$	-	6
1	1	$\frac{671}{22}$	1	11	$\frac{387}{29}$	-	19	40	-	3	$\frac{417}{51}$	-	14
2	7	$\frac{677}{22}$	4	10	1			$\frac{689}{41}$	-	12	$\frac{418}{51}$	1	3
3	19	23	-	9	$\frac{356}{30}$	2	15	$\frac{690}{41}$	3	-	$\frac{419}{52}$	1	3
1	3	24	-	3	$\frac{357}{36}$	31	10	$\frac{490}{50}$	-	19	53	2	16
8	10	25	-	4	$\frac{397}{32}$	-	4	42			54	2	7
2	10	$\frac{381}{14}$	-	11	$\frac{398}{34}$	-	9	$\frac{410}{42}$	2	14	55	-	5
7	17	$\frac{697}{38}$	-	11	$\frac{399}{32}$	1	1	42			56	3	11
1	3	28			33	9	12	$\frac{351}{42}$	1	2	$\frac{428}{57}$	-	8
-	9	$\frac{688}{30}$	-	1	$\frac{400}{34}$	1	14	43	4	-	$\frac{429}{57}$	-	5
3	14	26			$\frac{401}{34}$	-	5	44	3	9	58	-	12
		$\frac{603}{28}$	-	1	$\frac{402}{34}$	-	5	45	3	8	$\frac{420}{49}$	-	11

Tails of Khasra nois and Area of village hunjayal
 Teh & Dist. Kupwana

(252)

Area		Khasra no.	Area		Khasra no.	Area		Khasra no.	Area		Khasra no.	Area	
K	M		K	M		K	M		K	M		K	M
-	2	71	-	16	80	51	01	95	-	5	$\frac{699}{699}$	-	9
3	7	$\frac{384}{72}$	1	17	82	+	15	$\frac{95}{1}$	-	3	110	-	16
2	4	$\frac{385}{72}$	01	04	$\frac{160}{88}$	-	13	96	-	31	111	3	15
-	11	73	4	12	$\frac{469}{88}$	-	12	97	-	8	112	1	15
20	8	$\frac{455}{74}$	-	17	$\frac{470}{83}$	-	12	$\frac{478}{71}$	-	14	$\frac{405}{112}$	1	-
-	3	$\frac{406}{74}$	-	10	$\frac{473}{84}$	1	2	$\frac{479}{99}$	-	14	$\frac{106}{113}$	2	3
1	9	$\frac{404}{24}$	-	10	85	2	10	$\frac{668}{100}$	-	2	$\frac{487}{113}$	3	4
1	8	$\frac{458}{75}$	-	3	86	+	8	$\frac{659}{100}$	-	9	$\frac{444}{113}$	3	9
3	5	$\frac{459}{75}$	-	4	87	-	9	107	2	1	115	-	10
2	12	$\frac{460}{75}$	-	4	88	-	11	102	-	7	116	1	12
-	7	75	1	15	89	-	12	103	1	3	117	-	10
1	4	$\frac{465}{77}$	-	10	90	-	17	104	5	7	118	-	8
-	4	$\frac{466}{77}$	-	8	$\frac{474}{91}$	-	7	$\frac{104}{1}$	-	9	119	-	5
-	6		$\frac{466}{77}$	8	$\frac{475}{91}$	-	8	105	-	16	120	-	9
-	6	$\frac{487}{77}$	1	16	92	-	13	106	5	8	121	-	12
1	5	78	1	-	$\frac{666}{93}$	-	10	107	3	17	122	-	8
1	8	79	-	0	$\frac{667}{93}$	-	5	108	1	6	123	-	7
					94	2	9	$\frac{693}{109}$	-	9	124	-	5

Units of Khasra nos and Area of village Khumsiyed
Teh & Dist. Kupwana

(263)

Area		Khasra no.	Area		Khasra no.	Area		Khasra no.	Area		Khasra no.	Area	
K	M		K	M		K	M		K	M		K	M
-	5	$\frac{3774}{195}$	-	10	205	-	5	$\frac{217}{1}$	8	6	235	14	16
4	11	$\frac{3386}{195}$	-	7	206	-	17	220	3	2	286	20	18
-	9	$\frac{3775}{195}$	6	10	207	-	8	221	18	5	237	24	2
6	8	$\frac{3776}{195}$	-	1	208	-	4	222	1	5	238	1	19
1	10	$\frac{3388}{196}$	2	8	$\frac{2109}{3}$	-	8	223	-	15	239	2	2
2	8	$\frac{3777}{196}$	4	6	$\frac{2109}{1}$	1	10	224	1	18	240	1	4
-	18	$\frac{3778}{196}$	-	4	210	-	3	225	1	4	241	-	2
1	-	$\frac{3779}{197}$	2	8	$\frac{210}{1}$	-	17	$\frac{225}{1}$	1	1	242	2	8
-	13	$\frac{3780}{197}$	-	12	211	3	1	226	1	10	243	-	10
1	-	$\frac{3781}{198}$	2	12	212	-	3	$\frac{226}{1}$	0	03	244	2	5
7	7	$\frac{3782}{198}$	1	-	213	-	3	227	2	2	245	8	7
12	13	$\frac{3781}{197}$	-	3	214	-	7	228	2	21	$\frac{2783}{216}$	3	12
2	10	$\frac{3782}{199}$	7	12	215	-	5	229	1	05	$\frac{2784}{246}$	-	12
1	-	200	-	11	$\frac{208}{1}$	2	3	230	0	8	$\frac{2785}{247}$	5	18
-	-	201	1	-	216	-	15	231	1	4	$\frac{2786}{227}$	-	16
-	-	202	1	10	217	-	13	232	13	4	$\frac{2787}{228}$	7	14
-	-	203	-	4	218	5	5	233	-	13	$\frac{2788}{248}$	1	6
-	-	204	-	5	219	12	12	244	1	8	249	2	3

Plans of Khasra rolls and Area of village Khamrajat.
Teh & Dist. Kupwana

224

Area		Khasra no.	Area		Khasra no.	Area		Khasra no.	Area		Khasra no.	Area	
K	M		K	M		K	M		K	M		K	M
2	3	259	7	18	275	-	10	291	-	2	3331	3	3
-	3	260	2	8	276	31	6	292	1	6	3332	3	3
-	3	261	-	11	277	1	-	293	-	12	310	1	3
13	10	262	-	17	278	-	18	294	-	12	311	2	8
1	1	263	-	9	279	11	4	295	3	16	3329	5	1
-	2	264	3	7	280	5	10	296	2	15	3330	5	1
-	9	3797 265	12	12	280	1	-	297	-	12	3548	2	10
-	4	3798 265	1	-	281	-	6	298	1	14	3549	-	1
-	3	3799 266	5	7	282	5	6	299	5	7	314	2	8
4	0	3800 266	-	6	283	1	6	300	5	12	315	1	9
-	2	267	1	12	284	-	10	301	9	10	316	1	4
1	2	268	-	4	285	3	-	302	5	16	317	-	8
-	12	269	-	3	286	4	9	303	2	8	318	36	-
2	14	270	-	12	286	2	0	304	8	-	319	1	-
1	9	271	-	3	287	-	7	305	2	2	3016	11	6
3	-	272	-	2	288	5	16	306	3	8	3017	2	-
17	-	273	-	3	289	-	4	307	2	10	321	1	1
2		274 274	-	3	290	3	9	308	2	5	322	3	14

Plans of Khasra No. 15 and Area of village Khamrijal
 Teh & Dist. Kupwana

(26)

Area		Khasra No.	Area		Khasra No.	Area		Khasra No.	Area		Khasra No.	Area	
K	M		K	M		K	M		K	M		K	M
-	16	$\frac{3801}{341}$	3	12	356	3	16	370	1	3	$\frac{3837}{383}$	1	5
1	19	$\frac{3802}{34}$	1	13	357	-	6	371	1	11	$\frac{3874}{383}$	-	3
-	5	342	7	14	358	1	10	372	2	9	384	-	17
-	15	343	-	4	359	1	12	373	2	10	385	-	8
-	17	344	-	10	360	-	4	375	32	7	386	-	8
2	9	345	-	16	361	1	9	375	-	4	$\frac{3825}{387}$	4	2
5	8	346	2	2	$\frac{3805}{362}$	23	3	376	-	3	388	-	7
1	10	347	-	5	$\frac{3806}{362}$	1	16	$\frac{3813}{377}$	-	11	$\frac{3826}{389}$	-	1
1	-	348	-	2	363	-	17	$\frac{3812}{377}$	-	4	$\frac{3829}{389}$	-	9
86	17	349	-	6	364	18	13	378	-	6	$\frac{3826}{387}$	-	1
3	5	350	-	1	365	-	3	$\frac{3815}{379}$	-	11	$\frac{3829}{376}$	11	9
7	14	$\frac{350}{1}$	-	10	$\frac{3807}{366}$	1	7	$\frac{3816}{379}$	-	5	391	-	3
5	5	351	3	19	$\frac{3808}{366}$	-	4	$\frac{3817}{380}$	-	6	$\frac{3831}{392}$	-	10
4	10	352	1	10	367	-	17	$\frac{3818}{380}$	-	5	$\frac{3832}{392}$	13	14
10	11	$\frac{3808}{353}$	17	17	368	2	19	$\frac{3819}{381}$	-	8	393	11	11
1	3	$\frac{3806}{353}$	1	4	$\frac{3611}{369}$	2	1	$\frac{3820}{381}$	-	13	394	-	6
-	13	354	9	7	$\frac{3612}{369}$	1	11	$\frac{3821}{382}$	-	5	395	-	18
-	10	355	3	3	$\frac{369}{1}$	3	10	$\frac{3822}{382}$	-	12	396	2	11

Plans of Khasra nos and Area of village Khamunijal
 Teh & Dist. Kupwana

(260)

Area		Khasra no.	Area		Khasra no.	Area		Khasra no.	Area		Khasra no.	Area	
K	M		K	M		K	M		K	M		K	M
2	16	414	4	17	3842 <u>427</u>	1	-	3331 445	4	4	3843 <u>461</u>	-	8
1	1	415	-	8	429	4	6	447	-	12	3844 <u>461</u>	5	11
2	6	416	-	12	430	3	18	447	-	8	2845 <u>462</u>	8	9
-	13	417	2	10	431	1	4	448	5	16	2846 <u>462</u>	4	10
2	16	418	4	6	432	-	8	449	-	7	463	-	13
-	6	419	8	-	433	-	3	450	9	7	464	-	13
-	4	3834 413	-	13	434	-	9	451	3	19	465	2	6
2	5	420	2	12	435	-	6	<u>451</u>	1	10	466	7	2
-	18	3835 <u>421</u>	4	7	436	10	16	452	-	8	467	-	3
-	5	3836 <u>421</u>	-	11	437	-	3	453	47	14	3847 <u>468</u>	1	12
3	16	422	1	13	438	3	-	454	2	13	2848 <u>468</u>	-	10
+	11	423	-	2	439	64	-	<u>454</u>	-	10	2849 <u>469</u>	7	10
-	14	3837 <u>429</u>	-	3	440	-	13	455	3	2	2850 <u>469</u>	-	15
-	7	3838 <u>429</u>	13	10	441	-	12	456	4	1	470	-	5
84	9	3839 <u>425</u>	-	4	442	1	3	457	-	18	471	2	8
4	16	3840 <u>425</u>	1	4	443	-	18	458	4	6	472	5	4
-	12	<u>426</u> <u>427</u>	2	3	444	-	3	459	1	8	473	-	12
10	4	428	4	10	3333 445	4	4	460	8	5			

Plans of Khasra nos and Area of village
 Teh & Dist. Kupwana

(24)

Area		Khasra no.	Area		Khasra no.	Area		Khasra no.	Area		Khasra no.	Area	
K	M		K	M		K	M		K	M		K	M
-	6	1257	205	13	1270	-	3	1290	1	4	1304	-	5
1	-	1258	-	19	1273	2	10	1291	-	3	1305	1	12
1	3	1259	-	12	1274	-	4	1292	-	4	1306	-	15
-	74	1260			1275	-	7	1293	-	2	1307	1	7
		3190											
		1260	-	4	1276	-	16	1294	-	3	1308	-	18
5	17	3191	-	5	1277	-	4	1295	-	11	1309	1	-
1	2	1260			1278	-	15	3929	-	17	1310	-	3
								1296					
6	-	1261	2	3	1279	-	7				1311	1	13
7	-	1262	4	-	1280	4	5	3930	-	3	1312	-	8
								1296					
8	1	1263	3	7	1281	-	5				1313	-	15
9	-	1264	-	18	1282	-	7	1297	-	9	1314	-	4
10	1	1265	3	5	1283	-	13	1298	-	4	1315	-	12
11	2	1266	1	15	1284	-	14	1299	-	14	1316	7	3
12	-	1267	3	1	1285	1	15	1300	-	6	1317	-	10
13	3	1268	-	6	1286	1	8	1301	-	5	1318	-	6
14	2	1269	2	7	1287	-	12	1302	-	11	1319	-	9
15	-	1270	-	6	1288	-	18	1303	-	6	1320	-	4
16	-	1271	2	9	1289	-	8	1303	-	4	1321	-	18

Plans of Khasra nos and Area of village
 Teh & Dist. Kupwana

(240)

Area		Khasra no.	Area		Khasra no.	Area		Khasra no.	Area		Khasra no.	Area	
K	M		K	M		K	M		K	M		K	M
5	12	1340	-	5	1356	-	5	1371	-	5	1381	-	5
-	11	1341	-	5	1357	-	5	1371	-	1	1382	-	2
-	7	1342	-	1	1358	-	10				1382	-	3
-	2	1343	-	5	1359	-	6	1372	-	5	1383	1	-
-	6	1343	-	2	1360	-	3	1372	-	1	1383	-	5
-	6	1			1361	-	4	1373	-	4	1384	-	8
-	6	1344	-	6	1362	-	5	1373	-	2	1385	-	7
-	4	1345	-	4	1363	-	3	1374	-	6	1386	-	8
-	8	1346	-	4	1364	-	6	3316			1387	-	9
1	1	1347	-	11	1365	-	8	1375	-	3	1387	-	14
2	2	1348	-	6	3139			3317	-	11	1388	-	14
-	10	1349	-	3	1366	-	8	1375	-	5	1389	-	5
-	13	1350	-	6	3140			1376	-	11	1390	-	2
-	4	1351	-	11	1366			1378	-	3	1391	-	3
-	7	1352	1	10	1367	-	6	1379	-	7	1392	-	2
-	11	1353	-	10	1368	-	4	1379	-	5	1392	-	3
-	5	1354	-	6	1369	-	3	1380	-	5	1393	2	1
-	3	1355	-	2	1370	-	8	1381	-	6	1394	-	19

Plans of Khasra nos and Area of village
 Teh & Dist. Kupwana

210

Area		Khasra no.	Area		Khasra no.	Area		Khasra no.	Area		Khasra no.	Area	
K	M		K	M		K	M		K	M		K	M
7	3	1410	-	4	1425	-	7	1440	-	5	1455	-	11
23	6	1411	-	5	1426	-	11	1441	5	7	1456	1	-
118	16	$\frac{3509}{1412}$	-	2	$\frac{3327}{1427}$	-	15	$\frac{3537}{1442}$	2	3	1457	-	19
-	9	$\frac{3510}{1412}$	-	5	$\frac{3328}{1427}$	-	4	$\frac{3538}{1442}$	6	9	1458	-	8
4	11	1413	2	16	1428	-	2	1443	1	-	1459	-	14
-	9	$\frac{3533}{1414}$	1	2	$\frac{1428}{1}$	-	9	1444	2	-	1460	1	8
7	6	$\frac{3534}{1414}$	-	5	1429	-	9	1445	1	4	1461	5	10
-	8	1415	-	7	1430	-	5	1446	1	3	$\frac{1461}{1}$	-	6
-	7	1416	-	9	1431	-	9	1447	-	16	1462	1	10
-	6	$\frac{1416}{1}$	-	3	1432	-	4	1448	3	4	1463	3	7
-	9	1417	-	6	1433	2	16	1449	-	15	$\frac{3117}{1464}$	-	10
-	7	1418	-	5	$\frac{1433}{1}$	1	-	1450	2	11	$\frac{3118}{1464}$	-	10
-	4	1419	-	4	1434	-	11	1451	1	3	$\frac{3421}{1465}$	3	2
-	5	1420	-	9	1435	1	15	$\frac{3419}{1452}$	2	11	$\frac{3422}{1465}$	1	1
-	4	1421	-	4	1436	-	13	$\frac{3420}{1432}$	-	12	1466	1	16
-	9	1422	-	5	1437	-	6	1453	2	8	1467	2	18
-	2	1423	-	6	1438	1	18	1454	2	5	1468	2	-
-	1	1424	-	4	1439	-	11	1455	1	16	1469	4	5

cls of Khabra nois and Area of village
 Teh & Dist. Kupwana

(25)

Area	Khasra no.	Area		Khasra no.	Area		Khasra no.	Area		Khasra no.	Area		
		K	M		K	M		K	M		K	M	
1	6	1487	2	13	$\frac{3423}{1499}$	6	15	$\frac{3658}{1506}$	1	19	1521	2	2
1	17	1488	13	2	$\frac{3424}{1499}$	-	13	3659	-	13	1522	1	15
3	6	1489	4	13	$\frac{1499}{1499}$	-	9	1506			1523	1	9
1	9	1490	-	11	$\frac{3425}{1500}$	2	8	1507	-	10	1524	1	1
1	8	1491	-	11	1500			1508	-	5	1525	5	6
1	9	1492	-	11	$\frac{3426}{1500}$	-	13	1509	-	4	1526	-	3
1	15	1493	2	10	$\frac{3281}{1501}$	11	14	1510	-	5	1527	1	6
1	7	$\frac{3087}{1494}$	3	5	1501			1511	-	13	1528	-	3
2	7	$\frac{3088}{1494}$	3	5	$\frac{3282}{1501}$	1	-	1512	-	7	1529	-	3
7	1	1495	2	14	$\frac{2970}{1501}$	3	-	1513	-	5	1530	-	15
-	19	1496	1	13	$\frac{2982}{1502}$		3	1514	-	6	$\frac{1530}{1531}$	-	2
-	13	$\frac{3547}{1497}$	2	3	1502			1515	1	2	1531	-	8
1	19	$\frac{3167}{1497}$	1	5	$\frac{2983}{1502}$	3	15	1516	-	7	1532	-	10
-	17	3168	-	7	1502			1517	-	5	1533	1	9
4	13	1497	-		1503	4	5	1518	-	6	1534	-	15
3	17	1498	-	10	1504	5	13	1519	-	8	1535	-	17
-	15	$\frac{3713}{1499}$	-	6	$\frac{3656}{1505}$	7	8	1520	2	15	$\frac{1535}{1536}$	-	3
1	-	$\frac{3914}{1497}$	1	11	$\frac{3657}{1505}$	-	7	$\frac{1520}{1505}$	-	2	1536	-	5

Plans of Khasra nos and Area of village
 Teh & Dist. Kupwana

(244)

Area		Khasra no.	Area		Khasra no.	Area		Khasra no.	Area		Khasra no.	Area	
K	M		K	M		K	M		K	M		K	M
-	9	1555	2	16	1571	-	5	1587	-	2	3470 1604	4	10
-	3	1556	3	18	1572	-	6	1588	1	8	3471 1605	-	4
1	12	1557	8	10	1573	1	15	1589	1	1	3288 1604	6	10
1	-	1557 1	-	10	1574	-	11	1590	-	4	3472 1605	2	16
-	5	1558	3	8	1575	3	6	1591	-	9	1606	1	5
-	6	1559	-	8	1576	-	11	1592	-	4	1607	3	9
-	9	1560	1	15	1576	-	12	1593	-	4	1608	1	-
2	10	3230 1561	1	11	1577	-	10	1594	-	9	3503 1609	1	-
-	14	3239 1561	1	5	1578	-	13	1595	-	6	3504	-	-
2	14	1562	2	3	1578 1	-	10	1596	-	8	1609	-	18
-	7	1563	3	2	1579	-	3	1597	-	9	3092	2	4
1	12	1564	3	14	1580	1	6	1598	-	6	1609	-	-
-	11	1565	6	18	1581	2	14	1599	-	5	3660	1	4
-	4	1566	2	-	1582	2	19	1600	1	15	1610	-	-
-	4	1567	4	1	1583	1	11	1601	2	6	3661 1610	-	5
1	1	1568	-	3	1584	-	6	1602	1	19	-	-	-
1	9	1569	-	10	1585	1	8	1603	2	12	1611	-	9
1	3	1570	-	6	1586	2	11	3469 1604	-	10	1612	-	11

Lists of Kelasra nois and Area of village kanyal,
 Teh & Dist. Kupwana

(242) 4

Area		Klasra no.	Area		Klasra no.	Area		Klasra no.	Area		Klasra no.	Area	
K	M		K	M		K	M		K	M		K	M
6	14	$\frac{2977}{1640}$	1	8	$\frac{3095}{1652}$	-	16	1676	3	18	1685	11	11
-	3	$\frac{2973}{1644}$	2	13	$\frac{3094}{1652}$	-	3	1672	2	13	1686	-	11
1	9	$\frac{3173}{1621}$	3	12	1653	1	2	$\frac{3281}{1675}$	1	16	1687	-	17
1	-	$\frac{3772}{1641}$	1	10	$\frac{3067}{1652}$	-	9	$\frac{3282}{1675}$	2	12	1688	3	7
2	2	$\frac{1642}{1642}$	-	18	$\frac{3068}{1652}$	5	12	$\frac{3282}{1675}$	-	10	1689	-	11
-	12	$\frac{2980}{1645}$	2	7	1663	1	3	$\frac{3283}{1675}$	2	7	1690	14	13
-	13	$\frac{2981}{1645}$	2	8	1664	5	8	1676	8	7	$\frac{3308}{1671}$	-	10
1	18	1644	6	7	$\frac{3442}{1665}$	1	16	$\frac{1676}{1676}$	6	1	$\frac{3309}{1671}$	-	12
5	7	$\frac{1622}{1622}$	3	6	$\frac{3444}{1665}$	3	11	1677	-	13	1692	1	17
-	10	1645	-	12	1666	4	9	$\frac{3318}{1678}$	2	7	1693	2	3
2	-	1646	1	3	1667	-	9	$\frac{3319}{1678}$	1	-	1694	-	12
2	9	1647	3	5	1668	3	2	1679	1	13	1695	9	10
00	10	$\frac{3173}{1641}$	1	-	1669	2	9	$\frac{3320}{1680}$	5	19	$\frac{3600}{1676}$	1	18
1	9	1648	-	5	1670	2	2	$\frac{3321}{1680}$	3	12	$\frac{3601}{1676}$	1	18
-	2	1649	-	11	$\frac{3232}{1671}$	1	10	1681	3	8	1697	1	5
1	11	$\frac{1649}{1649}$	-	1	$\frac{3233}{1671}$	-	12	1682	2	3	1698	-	17
1	2	1650	3	3	$\frac{3230}{1672}$	-	13	1683	6	11	1699	1	16
-	12	1651	1	0	1673	6	8	1684	2	3	1700	8	15

Plans of Khasra nos and Area of village Khundiya
 Teh & Dist. Kupwana

(241) 6

K	H	Khasra no.	Area		Khasra no.	Area		Khasra no.	Area		Khasra no.	Area	
			K	H		K	H		K	H		K	H
2	12	$\frac{3667}{1715}$	-	17	1727	2	10	$\frac{3010}{1739}$	3	7	1751	1	18
2	12	1716	2	2	1728	2	5	$\frac{3011}{1739}$	2	19	$\frac{3165}{1752}$	-	9
2	2	1717	2	18	1729	3	11	1740	6	10	$\frac{3466}{1758}$	3	13
1	-	$\frac{3271}{1718}$	5	4	1730	3	12	$\frac{1741}{1741}$	4	7	$\frac{3264}{1753}$	4	9
1	3	$\frac{3272}{1718}$	4	-	$\frac{3127}{1731}$	-	3	1742	9	8	$\frac{3583}{1753}$	1	-
2	-	$\frac{1718}{1718}$	1	5	$\frac{3128}{1731}$	-	13	$\frac{1742}{1742}$	-	2	$\frac{3504}{1753}$	-	10
7	00	1719	1	3	$\frac{3668}{1731}$	-	7	1743	1	19	1754	0	3
1	10	$\frac{1719}{1719}$	-	11	$\frac{3669}{1731}$	1	-	$\frac{3501}{1744}$	14	12	1755	9	12
2	12	1720	6	9	$\frac{3670}{1731}$	-	13	$\frac{3102}{1744}$	2	5	$\frac{2902}{1756}$	1	8
-	17	1721	6	5	1732	4	4	$\frac{3103}{1744}$	01	5	$\frac{2900}{1756}$	3	12
-	9	$\frac{3279}{1722}$	6	5	1733	-	13	1745	2	14	$\frac{1756}{1756}$	-	13
3	17	$\frac{3290}{1722}$	-	12	1734	2	3	$\frac{3201}{1746}$	1	14	1757	3	3
2	2	1723	6	-	1735	8	9	$\frac{3202}{1746}$	1	2	1758	2	10
7	12	1724	1	9	1736	1	4	$\frac{3109}{1747}$	1	12	$\frac{3240}{1757}$	-	10
1	9	1725	1	10	$\frac{3677}{1737}$	-	12	$\frac{3181}{1747}$	1	-	$\frac{3246}{1759}$	1	8
-	17	$\frac{1725}{1725}$	-	2	$\frac{3298}{1737}$	4	8	1748	1	2	1760	11	-
2	-	$\frac{3133}{1726}$	3	2	$\frac{3131}{1738}$	-	11	1749	1	14	$\frac{3273}{1761}$	12	6
-	19	$\frac{3134}{1726}$	1	2	$\frac{3132}{1738}$	1	-	$\frac{3163}{1750}$	-	18	$\frac{3274}{1761}$	1	-

Is of klasra nois and Area of village Khunziya
 Teh & Dist. Kupwana

(20) 3

Area	Klasra no.	Area		Klasra no.	Area		Klasra no.	Area		Klasra no.	Area		
		K	M		K	M		K	M		K	M	
5	17	1776	-	3	1789	7	18	$\frac{2995}{1800}$	3	11	$\frac{3673}{1818}$	-	13
7	7	1777	3	-	1789	-	11	1801	6	-	$\frac{3674}{1}$	-	14
-	8	$\frac{3523}{1788}$	2	-	1790	-	6	$\frac{1801}{1}$	2	14	$\frac{3885}{1813}$	3	-
-	8	$\frac{3524}{1788}$	1	18	$\frac{3445}{1791}$	8	9	$\frac{3213}{1802}$	-	17	$\frac{3586}{1813}$	2	18
1	2	1779	2	17	$\frac{3445}{1791}$	1	11	$\frac{3917}{1807}$	-	13	$\frac{3156}{1813}$	2	6
-	14	1780	5	11	1792	3	00	$\frac{3918}{1800}$	-	5	$\frac{3157}{1814}$	6	15
9	16	1781	1	8	1793	3	16	1803	1	7	$\frac{3153}{1814}$	1	-
12	14	1782	1	9	1794	3	12	1804	1	1	$\frac{3154}{1814}$	-	10
1	-	1783	1	4	1795	2	11	1805	1	6	1815	2	14
12	15	1784	3	12	$\frac{1795}{1}$	1	4	1806	1	5	$\frac{3585}{1816}$	1	-
2	12	$\frac{3192}{1785}$	3	-	1796	1	14	1807	1	7	$\frac{3586}{1816}$	2	17
3	13	$\frac{3195}{1785}$	1	14	1797	7	17	1808	5	2	1817	4	4
3	6	1786	3	15	$\frac{3203}{1798}$	1	-	1809	1	6	1818	5	18
-	19	1787	1	6	$\frac{3204}{1798}$	1	02	1810	1	2	1819	4	3
2	7	$\frac{3322}{1788}$	2	-	1798	-	7	$\frac{3142}{1811}$	1	3	$\frac{1819}{1}$	-	6
2	7	$\frac{3323}{1788}$	1	4	1799	7	17	$\frac{3142}{1811}$	3	8	1820	4	4
2	2	$\frac{3324}{1788}$	2	12	1799	4	6	$\frac{3671}{1817}$	2	1	1821	12	11
1	2	$\frac{1788}{1}$	2	11	$\frac{2994}{1800}$	3	10	$\frac{3672}{1812}$	2	-	1822	2	11

Plans of Khasra no. 15 and Area of village Khundiya
 Teh & Dist. Kupwana

(239)

4

Area	Khasra no.	Area		Khasra no.	Area		Khasra no.	Area		Khasra no.	Area	
		K	M		K	M		K	M		K	M
0	4	1836	3 10	$\frac{3292}{1845}$	-	15	1860	1	1	1874	-	13
15	165	1837	4 3	$\frac{3293}{1845}$	-	10	1861	1	6	$\frac{3597}{1875}$	1	6
1	8.5	1838	1 12	$\frac{2966}{1845}$	3	10	1862	-	16	$\frac{358}{1875}$	1	-
-	11	1838	1 6	1846	1	9	1863	1	16	$\frac{3599}{1875}$	1	-
-	3	1839	2 5	1847	3	-	1864	1	16	1876	2	10
1	19	1839	- 5	1848	6	16	1865	1	15	$\frac{3545}{1871}$	-	10
2	7	$\frac{3464}{1840}$	1 10	1849	2	3	$\frac{3507}{1866}$	1	4	1877	3	1
3	7	$\frac{3465}{1840}$	- 7	1850	1	5	$\frac{3588}{1866}$	-	10	1878	-	14
1	14	$\frac{3466}{1840}$	- 13	1851	1	11	1867	2	15	1879	-	8
-	12	$\frac{3107}{1841}$	2 12	1852	5	3	1868	1	-	1880	1	16
1	5	$\frac{3108}{1841}$	1 10	1853	1	9	1869	1	8	1881	5	9
-	18	1842	2 17	1854	1	19	1870	1	6	1882	-	3
1	17	1843	2 14	1855	1	2	$\frac{3236}{1871}$	1	6	1883	-	12
1	4	1844 $\frac{3494}{1844}$	- 10	1856	1	9	$\frac{3543}{1871}$	1	17	1884	-	3
2	10	$\frac{3495}{1844}$	- 8	1857	-	10	$\frac{3544}{1871}$	7	11	1885	-	3
2	5	$\frac{3496}{1844}$	2 6	1858	3	5	$\frac{3484}{1872}$	1	13	1886	-	12
-	14	$\frac{1844}{1}$	- 10	$\frac{3215}{1859}$	1	3	3485 $\frac{3485}{1872}$	4	15	$\frac{1886}{1}$	-	05
-	19	$\frac{3291}{1845}$	1 3	$\frac{3216}{1859}$	1	3	1873	5	6	1887	-	4

15 of Khasra rolls and Area of village Khumtiya
 Teh & Dist. Kupwara

238

5

Area	Khasra no.	Area		Khasra no.	Area		Khasra no.	Area		Khasra no.	Area	
		K	M		K	M		K	M		K	M
- 4	1897	-	4	1915	6	6	1933	-	7	1951	-	4
- 3	1898	-	11	1916	1	9	1934	-	3	1952	-	3
- 4	1899	20	5	1917	1	9	1935	14	19	1953	-	2
- 2	1900	3	2	1918	-	19	1936	1	15	1954	-	5
- 5	1901	2	16	1919	-	10	1937	-	19	1955	13	19
- 5	1902	-	9	1920	3	14	1938	-	14	1956	1	11
- 2	1903	-	8	1921	-	17	1939	5	-	1957	-	3
- 4	1904	-	9	1922	1	18	1940	-	2	1958	-	4
- 2	1905	6	1	1923	-	11	1941	-	2	1959	-	1
- 5	1906	1	11	1924	1	2	1942	-	9	1960	-	9
- 1	1907	1	19	1925	-	1	1943	-	3	1961	-	1
- 7	1908	5	3	1926	-	3	1944	-	11	1962	-	10
- 8	1909	3	-	1927	-	1	1945	-	7	1963	-	11
- 3	1910	1	12	1928	-	6	1946	-	2	1964	-	17
- 2	1911	1	1	1929	-	7	1947	-	3	1965	-	2
- 3	1912	4	5	1930	-	13	1948	-	1	1966	-	2
- 2	1913	-	7	1931	-	8	1949	-	4	1967	-	3
- 9	1914	-	7	1932	-	11	1950	-	5	1968	-	8

Files of Khasra nos and Area of village Khunziya
 Teh & Dist. Kupwana

(231)

6

Area	Khasra no.	Area		Khasra no.	Area		Khasra no.	Area		Khasra no.	Area	
		K	H		K	H		K	H		K	H
67	$\frac{2922}{1978}$	1	10	1992	2	11	2008	1	9	2023	3	6
1	1979	1	-	1993	-	12	2009	-	3	2024	2	1
-	$\frac{3115}{1980}$	2	5	$\frac{3299}{1994}$	-	5	2010	3	1	2025	-	11
2	$\frac{3116}{1980}$	-	2	$\frac{3500}{1994}$	2	18	2011	-	16	2026	-	11
2	1981	1	13	1995	3	14	2012	6	14	2027	-	15
0	$\frac{3290}{1982}$	9	7	1996	-	16	2013	-	19	2028	-	6
3	$\frac{3299}{1982}$	-	10	1997	-	13	2014	-	11	2029	-	7
1	$\frac{3300}{1982}$	2	8	1998	-	11	$\frac{3675}{2015}$	9	11	2030	1	2
2	$\frac{3301}{1982}$	-	11	1999	-	13	$\frac{3676}{2015}$	-	8	2031	2	11
7	1983	3	3	2000	-	10	2016	-	11	2032	-	12
4	1984	5	1	2001	-	9	$\frac{3104}{2017}$	2	6	2033	-	5
-	1985	-	16	2002	2	17	$\frac{3105}{2017}$	1	14	2034	01-	13
2	1986	-	2	2003	-	6	$\frac{3106}{2017}$	-	14	2035	-	6
4	1987	4	18	2004	-	11	2018	-	2	2036	-	10
3	1988	3	15	2005	4	4	2019	-	4	2037	1	1
14	1989	-	15	2006	7	8	2020	2	2	2038	39	3
-	1990	19	$\frac{06}{19}$	$\frac{2006}{1}$	-	4	2021	-	3	2039	-	3
5	1991	1	13	2007	13	2	2022	-	7	2040	-	4

15 of Khasra rolls and Area of village Khumbya
 Teh & Dist. Kupwana

(274) 2

Area		Khasra no.	Area		Khasra no.	Area		Khasra no.	Area		Khasra no.	Area	
K	H		K	H		K	H		K	H		K	H
-	2	2058	-	3	2076	-	9	2094	-	18	2110	-	11
-	19	2059	-	4	2077	-	10	2095	-	9	2111	-	7
-	4	2060	-	7	2078	-	9	2096	-	7	2112	1	3
-	5	2061	-	4	2079	1	9	2097	-	4	2113	-	5
-	3	2062	-	8	2080	-	9	2098	-	5	2114	1	14
-	9	2063	-	8	2081	-	5	2099	-	7	2115	-	1
-	12	2064	-	4	2082	-	11	2100	-	11	2116	-	7
-	2	2065	1	18	2083	-	5	2101	-	10	2117	-	2
-	3	2066	-	4	2084	-	11	2102	-	3	2118	-	5
-	6	2067	-	4	2085	-	3	2103	-	5	2119	1	18
-	3	2068	-	9	2086	-	6	2104	-	18	2120	-	5
1	5	2069	-	5	2087	-	8	2105	-	04	2121	-	11
-	12	2070	-	13	2088	-	9	2106	1	6	2122	-	3
-	5	2071	-	9	2089	-	9	2107	7	18	2123	-	9
-	9	2072	-	7	2090	-	5	3452 2108	1	-	2124	-	12
-	8	2073	-	7	2091	-	1	3493 2108	1	7	2125	1	6
-	14	2074	-	5	2092	-	3	3571 2109	1	12	2126	-	3
-	3	2075	-	11	2093	-	13	3572 2109	-	11	2127	-	2

Plots of Khasra No. 15 and Area of village Khunijiff
 Teh & Dist. Kupwana

(225)
 2

Area	Khasra No.	Area		Khasra No.	Area		Khasra No.	Area		Khasra No.	Area	
		K	M		K	M		K	M		K	M
10	2146	-	5	2164	2	10	2181	-	8	2199	-	3
3	2147	-	3	$\frac{3552}{2165}$	-	6	2182	-	8	2200	-	3
6	2148	-	4	$\frac{3552}{2165}$	-	6	2183	-	12	2201	-	3
11	2149	-	2	2166	1	7	2184	3	-	2202	-	4
11	2150	-	6	2167	5	17	2185	1	3	2203	-	3
1	2151	-	3	2168	1	2	2186	-	4	2204	-	5
1	2152	-	3	2169	-	5	2187	2	16	2205	-	4
5	2153	-	8	2170	-	8	2188	1	17	2206	-	3
8	2154	-	7	2171	-	2	2189	-	9	2207	-	8
10	2155	-	7	2172	-	10	2190	-	5	2208	-	4
4	2156	-	4	2173	-	15	2191	3	2	2209	-	10
4	2157	-	8	2174	2	-	2192	-	5	2210	-	4
5	2158	1	9	2175	-	5	2193	-	4	2211	-	7
5	2159	-	3	2176	2	14	2194	-	8	2212	-	5
3	2160	-	11	2177	-	9	2195	-	14	2213	-	6
16	2161	-	5	2178	1	6	2196	-	2	2214	-	6
7	2162	-	9	2179	-	2	2197	-	3	2215	-	6
3	2163	-	9	2180	-	4	2198	-	4	2216	2	18

Fields of Khasra no. 105 and Area of village Khasra
 Teh & Dist. Kupwara

(234)

Area		Khasra no.	Area		Khasra no.	Area		Khasra no.	Area		Khasra no.	Area	
K	H		K	H		K	H		K	H		K	H
-	14	2235	-	14	2257	1	5	2270	-	8	2286	-	4
-	10	2236	-	17	2254	-	3	2271	-	10	2287	-	5
9	7	2237	-	6	2255	1	10	2272	1	1	2288	-	5
7	7	2238	-	13	2256	0	2	2273	-	2	2289	3	17
-	10	2239	-	13	2257	1	-	2274	-	18	2290	-	13
-	5	2240	-	3	2258	1	18	2275	-	17	2291	-	9
-	3	2241	-	3	2259	1	-	2276	1	5	2292	-	9
-	5	2242	-	2	2260	11	7	2277	-	3	2293	-	8
-	8	2243	-	3	2261	2	-	2278	-	3	2294	-	14
-	3	2244	-	14	2262	1	5	2279	-	17	2295	1	14
-	3	2245	1	17	2263	-	5	2280	-	4	2296	-	7
-	6	2246	-	14	2264	-	2	2281	-	8	2297	-	6
-	8	2247	-	7	2265	-	4	2282	-	12	2298	-	12
-	6	2248	1	9	2266	-	6	2283	-	4	2299	-	4
11	13	2249	1	4	2267	-	5	2284	-	4	2300	-	6
-	4	2250	3	5	2268	-	5	2285	-	2	2301	1	18
-	17	2251	2	19	2269	1	1	2286	-	11	2302	-	12
-	7	2252	1	19	2270	-	6	2287	-	13	2303	-	7

Plans of Khasra rolls and Area of village Khunzi,
Teh & Dist. Kupwana

233

No.	Area	Khasra No.	Area		Khasra No.	Area		Khasra No.	Area				
			K	M		K	M		K	M			
4	10	2318	-	10	2334	1	17	3477 2343	-	19	2355	-	13
2	6	2319	7	-	2335	1	-	3400 2348	-	2	2356	1	1
-	7	2320	-	4	3003 2358	3	11	2343 1	-	8	3933 2357	18	9
1	3	2321	-	1	2336	1	4	2344	-	13	3934 2357	2	-
5	4	2321 1	-	3	2336 1	-	4	3413 2345	1	15	2992 2358	1	-
4	18	2322	-	2	2337	-	4	3414 2345	-	10	3218 2358	2	10
3	6	2323	-	2	3507 2338	1	-	2346	2	12	3919 2358	-	19
1	-	2324	-	11	3508 2338	-	2	2347	2	19	2359 18	-	18
-	7	2325	-	2	3431 2339	-	3	2348	-	12	2360	2	9
2	3	2326	-	4	3440 2339	-	11	2349	1	12	2361	1	15
-	13	2327	-	5	3306 2340	1	-	2350	3	6	2362	-	5
-	8	2328	-	2	3307 2340	2	4	2351	1	13	2998 2363	-	3
-	8	2329	5	10	2340 1	2	5	3186 2352	3	1	2999 2363	-	3
-	6	2330	1	3	3308 2340	3	10	3187 2352	-	10	2996 2364	-	1
2	18	2331	8	19	3309 2340	2	3	2353	-	16	2997 2364	1	8
4	10	2332	-	15	2341	1	2	3178 2354	-	4	2365	1	2
-	12	3581 2333	6	10	3477 2342	1	8	3179 2354	1	1	3220 2366	1	5
-	2	3582 2333	-	12	3478 2342	-	18	2354 1	-	3	3501 2364	-	17

Units of Khasra nos and Area of village Khumbyat
 Teh & Dist. Kupwana

(232) 11

Area	Khasra no.	Area		Khasra no.	Area		Khasra no.	Area		Khasra no.	Area		
		K	M		K	M		K	M		K	M	
5	14	2370	-	2	2394	-	6	$\frac{3420}{2411}$	1	-	2430	-	9
1	-	2379	-	6	2395	-	6	$\frac{2411}{1}$	-	8	$\frac{3182}{2439}$	-	6
-	1	2380	-	5	2397	-	4	2412	-	9	$\frac{3183}{2429}$	-	5
1	7	2381	-	2	2398	5	6	2413	3	9	$\frac{2429}{1}$	4	1
-	7	2382	-	7	2399	8	7	2414	-	13	2430	-	16
-	6	2383	1	-	2400	-	8	2415	-	16	2431	-	11
-	8	$\frac{2383}{1}$	-	6	2401	2	18	2416	-	8	2432	-	9
-	9	2384	-	10	$\frac{2401}{1}$	2	4	2417	-	16	$\frac{2432}{1}$	-	4
1	17	2385	-	16	2402	-	13	2418	-	4	2435	-	13
-	7	2386	1	18	2403	-	11	2419	-	13	2436	2	18
-	4	2387	1	18	2404	-	11	2420	-	10	$\frac{2436}{1}$	-	14
-	3	2388	-	5	2405	-	16	2421	-	6	2437	-	8
-	9	2389	-	7	2406	11	18	2422	-	9	2438	-	1
-	15	2390	-	6	2407	1	-	2423	-	9	2439	-	2
-	1	2391	-	16	2408	4	3	$\frac{3205}{2424}$	-	7	2440	-	3
-	3	2392	-	4	2409	9	10	$\frac{3206}{2424}$	1	-	2441	-	14
-	10	2393	-	7	2410	2	10	2425	1	-	2442	-	6
-	11	2394	-	15	$\frac{2411}{2411}$	-	11	2426	-	9	2443	-	4

13 of Khasra no. 15 and Area of village Khun...
 Teh & Dist. Kupwana

(23)

Area	Khasra no.	Area		Khasra no.	Area		Khasra no.	Area		Khasra no.	Area	
		K	M		K	M		K	M		K	M
1	3283 2460	3	-	2474	-	13	2491	4	18	2500	-	9
4	3287 2460	1	19	2475	-	2	2491	1	7	2501	1	11
5	2461	-	6	2476	-	10	2492	1	-	3304	2	-
7	2462	1	6	2470	4	18	2493	6	-	2502	-	-
2	2463	1	9	2477	3	1	2494	2	4	2503	-	4
11	2465	-	8	2478	-	9	2494	-	16	2504	-	18
17	2464	-	4	2479	-	16	2495	1	16	2457 2505	-	3
13	2465	2	5	2480	-	11	2496	-	10	2458 2505	-	2
9	2466	1	9	2481	-	3	2497	-	6	2506	-	8
4	2467	-	13	2482	-	4	2498	-	10	2459 2507	-	16
7	2468	-	19	2483	-	6	2499 2453	5	17	2460 2508	-	9
13	2469	1	7	2484	-	6	2499	-	6	2508	-	14
14	3565 2469	-	12	2485	-	9	2498 2453	-	10	2509	1	3
13	3564 2469	-	4	2486	4	7	2499	-	10	2509	1	3
15	2470	-	10	2487	-	11	2454	1	-	2509	1	2
15	2471	-	5	2488	-	5	2499	-	10	2509	-	4
1	2472	-	13	2489	-	8	2499	-	2	2510	-	7
15	2473	3	-	2490	-	6	1	-	1	2510	-	4

Area of Klabra nois and Area of village Khundiya
 Teh & Dist. Kupwana

220

Area	Klasra no.	Area		Klasra no.	Area		Klasra no.	Area		Klasra no.	Area		
		K	M		K	M		K	M		K	M	
-	14	2522	1	2	2531	2	10	2553	-	16	2571	-	10
-	7	2523	-	9	2538	16	14	2554	-	16	2572	1	-
1	7	2524	-	13	2538	1	3	2555	1	14	2573	-	12
-	14	2525	-	14	2538	5	3	2556	-	11	3681 2574	1	7
-	11	2526	1	10	2539	3	14	2557	-	11	3682 2574	-	12
-	3	2527	-	16	2540	5	19	2558	1	2	3683 2575	1	-
1	-	2528	1	1	2541	-	4	2559	-	10	3684 2575	1	5
-	4	³³¹² 2529	1	2	2542	1	0	2560	-	11	2576	-	5
1	1	³³¹³ 2529	-	11	2543	1	12	2561	-	11	2577	-	9
-	3	2530	-	11	2544	-	9	2562	-	16	2578	-	17
1	2	2531	-	1	2545	1	0	2563	54	12	2579	1	13
1	16	2531	-	11	2546	1	12	2564	16	-	2580	-	10
-	13	2532	-	5	2547	-	10	2565	-	13	2581	-	6
-	10	2533	-	5	2548	1	1	2566	1	3	2582	-	11
2	6	³³¹⁰ 2534	-	5	2549	1	0	2567	-	13	2583	-	6
1	4	³³¹¹ 2534	-	8	2550	-	10	2568	-	16	2584	1	5
-	0	2535	1	0	2551	-	4	2569	-	7	2585	2	3
-	11	2536	4	-	2552	-	7	2570	-	17	2586	1	19

Plans of Khasra No. 15 and Area of village Khuntia
 Teh & Dist. Kupwana

128

Area		Khasra No.	Area		Khasra No.	Area		Khasra No.	Area				
K	M		K	M		K	M		K	M			
3	15	2603	5	4	2617	-	10	2632	-	5	2647	3	6
1	15	2604	-	8	2618	-	9	2633	1	10	2648	3	6
3	1	2605	-	17	2619	-	17	2634	8	11	2649	-	11
-	3	2606	-	12	³⁰⁰⁰ 2620	-	7	²⁶³⁴ T	-	13	2650	1	11
-	6	2607	-	10	³⁰⁰¹ 2620	-	3	2635	-	16	2651	-	12
-	7	2608	1	-	2621	-	7	2636	-	17	2652	-	8
-	10	2609	-	3	2622	-	8	2637	2	5	2653	-	7
-	6	2610	-	9	3125 2623	1	5	2638	1	13	2654	-	5
1	11	²⁶¹⁰ T	-	17	3126 2623	-	3	2639	1	2	2655	-	18
1	5	2611	1	8	2624	1	6	2640	1	-	2656	-	7
1	14	²⁶¹¹ T	-	9	2625	1	2	2641	1	-	2657	-	7
1	14	2612	1	8	2626	-	6	2642	2	2	³²³³ 2658	-	13
-	3	2613	-	1	2627	8	13	2643	1	11	³⁵⁹⁴ 2658	-	10
-	4	2614	-	12	2628	1	18	2644	1	17	2659	-	18
-	10	2615	3	10	2629	1	18	²⁶⁴⁴ T	-	7	³²³⁴ 2660	-	13
2	2	2616	1	16	2630	6	3	2645	-	5	³²³⁵ 2660	2	11
4	9	²⁶¹⁶ T	-	10	²⁶³⁰ T	7	5	2646	1	4	2661	1	4
		2617	-	9	2631	1	8	²⁶⁴⁶ T	-	13	2662	-	6

Tails of klasra nois and Area of village Kumbhija
 Teh & Dist. Kupwana

(228)

Area		Klasra no.	Area		Klasra no.	Area		Klasra no.	Area				
K	M		K	M		K	M		K	M			
-	11	2670	2	2	2696	-	14	2714	-	0	2729	1	5
-	4	2679	-	2	2697	1	0	2715	-	10	2730	-	6
-	11	2680	-	12	2698	-	10	2716	-	11	2731	-	9
-	7	2681	-	13	2699	1	13	2717	-	9	2732	1	6
-	12	2682	-	4	2700	-	12	2718	1	10	2733	-	4
-	13	2683	-	7	2701	-	0	2710	-	10	2734	-	13
-	15	2684	-	6	2702	-	9	2719	-	6	2735	-	6
-	10	2685	-	4	2703	-	7	2720	1	11	2736	1	6
-	16	2686	-	5	2704	-	11	2721	2	14	2737	-	12
-	0	2687	-	3	2705	-	6	2722	1	5	2738	-	10
-	3	2688	-	4	2706	-	6	2723	2	10	2739	-	16
-	0	2689	-	4	2707	-	6	2724	2	17	2740	1	7
-	19	2690	1	1	2708	-	5	2725	-	3	2741	-	4
1	5	2691	1	10	2709	-	0	2726	-	6	2742	2	6
-	0	2692	-	0	2710	-	7	2727	-	3	2743	-	9
2	10	2693	-	5	2711	-	12	2728	1	5	2744	-	7
-	12	2694	-	19	2712	0	0	2729	-	6	2745	-	10
-	7	2695	-	9	2713	-	19	2730	-	7	2746	-	19

Lists of Khasra nos and Area of village Chundiya
 Teh & Dist. Kupwara

(28)

Area		Khasra no.	Area		Khasra no.	Area		Khasra no.	Area		Khasra no.	Area	
K	H		K	H		K	H		K	H		K	H
-	16	2765	-	9	2783	-	9	2800	1	6	2818	-	3
3	3	2766	5	4	2784	-	9	2801	-	13	2819	1	2
1	2	2767	-	7	2785	-	10	2802	-	12	2810	-	19
1	14	2768	-	6	2786	6	9	2803	-	0	2821	-	11
-	10	2769	-	0	2786	22	7	2804	-	12	2812	2	-
1	6	2770	1	-	2787	-	16	2805	-	11	2823	-	3
1	5	2771	-	7	2788	-	5	2806	-	10	2824	-	13
-	5	2772	1	1	2789	1	-	2807	-	5	2825	-	19
-	4	2773	-	7	2790	-	7	2808	-	7	2826	-	6
-	10	2774	4	11	2791	3	10	2809	-	17	2827	-	14
-	14	2775	2	-	2792	0	4	2810	-	4	2828	-	17
-	17	2776	1	2	2793	-	9	2811	-	5	2829	-	7
2	1	2777	1	0	2794	-	6	2812	-	12	2830	1	16
1	13	2778	-	0	2795	4	10	2813	-	7	2831	1	1
-	10	2779	-	12	2796	1	10	2814	-	4	2832	+	3
-	11	2780	1	4	2797	-	10	2815	1	0	2833	-	11
1	5	2781	1	0	2798	2	-	2816	1	-	2833	-	5
-	9	2782	-	1	2799	1	-	2817	-	19	2834	-	?

Plans of Khasra nos and Area of village (Chundi) of Teh & Dist. Kupwara

(22)

Area		Khasra No.	Area		Khasra No.	Area		Khasra No.	Area				
K	M		K	M		K	M		K	M			
-	8	2053	-	19	2069	-	6	2086	-	10	2903	-	5
-	6	2053	-	11	2070	1	16	2087	-	7	2904	-	8
-	5	2054	1	10	2070	-	6	2088	-	5	2905	-	10
-	9	2054	-	10	2071	1	6	2089	-	12	2906	2	18
1	1	2055	1	7	2072	1	4	2090	-	13	2907	2	13
-	6	2056	-	4	2073	-	5	2091	-	10	2908	-	3
-	11	2057	-	5	2074	-	5	2092	-	6	2909	-	14
1	5	2058	-	13	2075	-	8	2093	-	5	2910	-	3
-	10	2059	-	11	2076	-	9	2094	-	6	2911	-	11
-	11	2060	-	11	2077	-	19	2095	-	2	2912	2	18
-	3	2061	-	19	2078	-	5	2096	+	6	2913	1	4
-	3	2062	-	10	2075	-	7	2097	-	9	2914	-	9
-	2	2063	-	9	2080	2	10	2098	1	10	2915	-	9
-	2	2064	-	7	2081	-	8	2099	1	13	2916	2	7
6	-	2065	-	16	2082	-	3	2900	-	12	2917	-	10
-	12	2066	-	19	2083	1	16	2901	1	-	2918	-	5
-	11	2067	1	4	2084	-	6	2902	1	9	2919	-	14
-	19	2068	-	4	2085	-	7	2903	1	-	2920	1	9

Fields of Khasra no. 15 and Area of village Khyal.
 Teh & Dist. Kupwana

(22)


Area		Khasra no.	Area		Khasra no.	Area		Khasra no.	Area	
K	M		K	M		K	M		K	M
11	11	2936	-	3	2953	1	5			
-	5	2937	-	2	³⁴⁶¹ 2954	5	-			
-	2	2938	6	5	³⁴⁶² 2954	6	-			
-	2	²⁹³⁸ 2938	1	-	2955	10	16			
2	7	2939	-	16	2956	9	8			
4	4	2940	2	7	2957	2	12			
8	10	2941	5	12	2958	-	9			
-	13	2942	-	7	³⁴⁶³ 2959	9	4			
-	4	2943	-	6	²⁹⁵⁰ 2959	-	6			
-	6	2944	-	8	2959	-	11			
2	3	2945	-	10	³⁴²³ 2960	2	-			
-	17	2946	-	5	³⁴⁷⁴ 2960	21	-			
-	5	2947	-	10	2961	16	3			
-	7	2948	-	6	2962	16	10			
1	3	2949	-	4						
-	11	2950	-	14						
-	1	2951	1	3						
-	11	2952	1	10						

Total land of village

Khyal

Kanal = 0.22

Morles = 03



Files of Khasra nos and Area of village Chagalka
 Teh & Dist. Kupwana (Cherchota)

Page ①

No.	Area		Klasra no.	Area		Klasra no.	Area		Klasra no.	Area	
	K	M		K	M		K	M		K	M
19	0	05	34 37	-	4	1012 55	1	2	65 71	-	13
20	-	05	35 38	1	14	1101 56	2	3	66 73	2	6
21	2	06	36 39	1	17	87 1102	-	14	67 74	-	12
22	-	09	37 40	1	08	58 52	2	9	68 75	1	16
23	-	17	38 41	-	4	50 53	-	2	69 76	1	4
24	-	04	39 42	-	10	64 54	2	1	70 77	1	08
25	01	09	40 43	1	07	65 55	-	6	1246 78	4	09
26	-	07	41 44	-	04	62 56	-	16	1249 79	2	5
27	1	07	42 45	1	6	63 57	2	-	72 80	1	15
28	0	19	43 46	2	-	2450	-	2	73 81	2	14
29	4	10	44 47	-	12	65 59	12	1	74 82	4	-
30	4	15	45 48	1	10	66 60	1	16	75 83	1	8
31	-	11	46 49	1	5	67 61	5	3	76 84	4	19
32	4	17	47 50	1	5	68 62	2	15	77 85	1	6
33	-	7	48 51	-	16	69 63	1	02	78 86	-	8
34	1	-	49 52	1	14	70 64	-	18	79 87	3	4
35	-	3	53 49	13	12	71 65	-	10	80 88	1	5
36	-	3	54 50	1	02	72 66	-	10	81 89	1	13

Lists of klasra nois and Area of village center
 Teh & Dist. Kupwana (23/10/13) Page 2

Area	Klasra		Area		Klasra no.	Area		Klasra no.	Area		Klasra no.	Area	
	K	M	K	M		K	M		K	M		K	M
1	15	$\frac{1010}{99}$	-	5	109	1	-	126	-	7	144	1	6
4	08	$\frac{1011}{94}$	-	5	110	-	19	127	1	5	145	7	3
-	19	95	-	16	111	10	3	128	7	01	146	4	4
1	4	96	-	09	112	03	04	129	17	14	147	4	3
1	16	97	-	10	113	2	3	130	7	16	148	7	8
2	10	98	1	12	$\frac{113}{1}$	-	8	131	-	3	149	3	14
2	5	99	1	7	114	1	6	132	1	8	150	16	4
-	8	100	1	3	115	1	5	133	2	1	$\frac{1046}{151}$	4	-
1	13	101	3	15	116	9	13	134	1	18	$\frac{1047}{151}$	5	16
1	10	102	2	3	117	-	6	135	-	6	$\frac{1048}{151}$	1	17
8	04	$\frac{102}{2}$	-	18	118	-	11	136	7	5	152	6	18
1	08	$\frac{102}{1}$	-	07	119	-	11	137	-	11	$\frac{1073}{153}$	2	-
-	13	103	3	1	120	-	09	138	-	14	$\frac{1074}{153}$	4	11
-	14	104	4	4	121	-	13	139	-	9	154	7	3
02	02	105	-	9	122	-	18	140	-	11	155	3	10
-	02	106	1	2	123	-	18	141	1	5	156	4	1
03	12	107	2	14	124	-	12	142	1	11	$\frac{1083}{157}$	13	12
-	5	108	9	2	125	1	17	143	-	6	$\frac{1082}{157}$	6	15

Details of Khasra nos and Area of village Chavakote
 Teh & Dist. Kupwana Chavakote of village Chavakote
 Page. 03.

Area		Khasra No.	Area		Khasra No.	Area		Khasra No.	Area		Khasra No.	Area	
K	M		K	M		K	M		K	M		K	M
4	15	171	9	12	187	1	2	$\frac{1048}{199}$	3	7	215	3	10
1	4	172	5	12	188	5	7	$\frac{1048}{199}$	3	7	216	4	2
3	13	173	2	8	$\frac{108}{1}$	-	15	200	3	2	$\frac{1144}{217}$	3	4
1	8	174	7	15	189	6	16	201	3	2	$\frac{1145}{217}$	1	-
3	16	175	7	15	$\frac{189}{1}$	-	11	202	1	16	210	3	5
-	2	176	11	9	191	8	15	203	-	4	219	7	5
7	7	177	6	14	192	2	17	204	2	4	220	4	11
-	14	178	2	1	193	2	01	205	1	12	$\frac{220}{1}$	-	2
1	-	179	2	9	194	2	10	206	1	-	$\frac{220}{2}$	-	15
-	02	180	1	4	195	6	2	207	-	17	221	1	5
03	-	181	1	9	$\frac{195}{1}$	-	9	208	-	16	222	7	1
-	19	$\frac{1142}{182}$	11	7	196	9	13	209	-	16	223	-	11
03	08	$\frac{1143}{182}$	1	2	$\frac{190}{1}$	-	7	210	-	11	224	-	15
04	07	$\frac{1227}{103}$	3	15	198	2	9	$\frac{1250}{211}$	02	-	225	1	1
2	6	$\frac{1228}{103}$	3	10	$\frac{198}{1}$	1	7	$\frac{1251}{211}$	-	12	226	1	14
4	17	184	7	10	$\frac{1222}{199}$	1	-	212	5	10	227	3	5
1	18	185	-	3	$\frac{1223}{199}$	3	13	213	3	10	228	2	6
-	9	186	-	4	$\frac{1224}{198}$	2	-	214	-	12	229	9	11

Lists of Khasra nos and Area of village Cherakoot
 Teh & Dist. Kupwara (CHERAKOOT) (چیرکوٹ)

Page (54)

Area No.	K	M	Area		Khasra No.	Area		Khasra No.	Area		Khasra No.	Area	
			K	M		K	M		K	M		K	M
3	-	4	-	7	262	-	10	279	1	19	290	1	-
12	-	4	-	3	$\frac{262}{1}$	-	14	279	1	19	292	-	4
-	8	4	-	2	263	-	08	$\frac{278}{1}$	-	8	293	-	5
-	4	4	-	17	264	-	3	280	-	11	$\frac{1252}{294}$	-	7
-	10	4	-	5	265	-	8	$\frac{1117}{281}$	-	8	$\frac{1253}{294}$	1	-
5	5	4	-	5	266	-	10	$\frac{1118}{281}$	-	4	$\frac{1254}{295}$	-	9
2	15	4	-	6	267	-	3	$\frac{281}{1}$	5	7	$\frac{1255}{295}$	-	10
1	17	4	-	13	268	-	4	282	1	11	296	-	5
-	7	4	-	6	269	-	9	$\frac{282}{1}$	-	6	297	1	7
-	6	4	-	4	270	-	6	283	2	2	$\frac{297}{1}$	-	7
-	3	4	-	11	271	-	6	284	-	5	$\frac{1119}{298}$	-	5
3	6	4	-	4	272	-	6	285	-	2	$\frac{1120}{298}$	-	5
1	13	4	-	4	$\frac{272}{1}$	-	3	286	-	6	$\frac{1121}{299}$	-	8
1	12	4	-	4	273	-	6	287	-	3	$\frac{1122}{299}$	-	4
3	11	4	-	9	274	-	11	288	2	17	300	1	6
5	5	4	-	9	275	-	4	289	1	11	301	1	-
-	14	4	-	8	276	-	4	290	1	8	302	1	4
-	6	4	-	6	277	01	12	291	-	14	303	1	16

Sals of Khasra No. 15 and Area of village Cherkote
 Teh & Dist. Kupwana (CHERAKOTE) (چیرکوٹہ)
 Page 05 (222)

K	M	Area Khasra No.	Area		Khasra No.	Area		Khasra No.	Area		Khasra No.	Area	
			K	M		K	M		K	M		K	M
-	4	320	-	16	335	1	11	345	1	19	$\frac{1000}{357}$	2	9
5	3	$\frac{310}{1}$	-	11	336	1	-	346	1	2	$\frac{1150}{358}$	-	10
2	2	$\frac{319}{1}$	-	7	337	-	17	347	-	5	$\frac{1151}{358}$	-	19
-	2	321	-	2	$\frac{336}{1}$	-	2	348	-	2	$\frac{1152}{359}$	-	10
-	17	$\frac{321}{1}$	-	16	$\frac{337}{1}$	-	3	349	-	12	$\frac{1153}{359}$	-	4
-	17	322	-	12	338	-	5	350	1	2	360	-	5
-	08	323	-	7	$\frac{338}{1}$	-	13	$\frac{1065}{357}$	6	10	361	4	13
-	12	324	-	18	339	-	4	$\frac{1086}{351}$	2	17	$\frac{1234}{362}$	9	-
1	5	325	-	17	$\frac{339}{1}$	-	4	$\frac{1085}{351}$	-	10	$\frac{1233}{362}$	1	13
-	7	326	-	5	340	1	3	$\frac{1215}{352}$	-	7	363	2	8
1	-	327	1	11	341	3	1	$\frac{1216}{352}$	-	2	$\frac{363}{1}$	-	16
-	1	328	2	4	342	11	10	353	-	17	364	-	2
1	1	329	-	11	$\frac{342}{1}$	-	1	354	-	7	365	2	19
2	4	330	-	8	$\frac{1049}{343}$	2	9	$\frac{1146}{355}$	-	10	366	3	5
-	15	$\frac{331}{1}$	-	7	$\frac{1057}{343}$	1	5	$\frac{1147}{355}$	-	2	367	4	4
1	7	332	1	9	$\frac{1050}{343}$	1	5	$\frac{1148}{356}$	-	8	368	1	8
1	14	333	1	7	$\frac{343}{1}$	-	7	$\frac{1149}{356}$	-	17	$\frac{369}{1}$	1	-
1	10	334	1	17	344	-	17	$\frac{1087}{357}$	2	1	369	1	1

Lists of Khasra nos and Area of village Cherkote
 Teh & Dist. Kupwana (Cherkote) (کپوانا چرکوٹہ)

Page no: 06

No.	Area		Khasra No.	Area		Khasra No.	Area		Khasra No.	Area			
	K	M		K	M		K	M		K	M		
-	13	380	-	18	386	-	17	$\frac{399}{1}$	-	5	413	-	6
5	5	$\frac{380}{1}$	1	19	387	-	10	400	5	18	414	-	4
-	9	$\frac{380}{2}$	1	3	$\frac{387}{1}$	2	9	401	3	14	415	-	19
-	6	381	6	1	388	-	17	402	4	08	416	-	4
-	8	$\frac{381}{1}$	-	14	389	2	12	403	-	18	417	-	13
-	11	$\frac{381}{2}$	3	-	$\frac{388}{1}$	1	16	404	-	19	418	-	19
1	7	$\frac{1154}{382}$	3	17	$\frac{389}{1}$	1	14	$\frac{404}{1}$	13	09	419	1	16
-	5	$\frac{1155}{382}$	4	15	390	-	10	405	1	3	420	3	3
1	14	$\frac{382}{1}$	2	17	391	3	5	406	1	3	421	3	7
2	2	$\frac{1156}{1}$	1	3	$\frac{391}{1}$	-	4	$\frac{406}{1}$	-	14	$\frac{421}{1}$	-	11
5	7	$\frac{1157}{2}$	-	6	392	-	6	407	-	19	422	4	17
-	19	$\frac{1158}{383}$	7	17	393	-	6	408	1	7	$\frac{422}{1}$	-	11
-	13	$\frac{1159}{383}$	1	17	394	-	11	$\frac{408}{1}$	-	18	$\frac{422}{2}$	-	09
-	12	$\frac{383}{1}$	2	10	395	3	3	409	1	1	$\frac{422}{3}$	-	5
-	3	384	2	14	396	2	2	410	1	3	423	-	9
-	16	$\frac{384}{1}$	3	4	397	4	2	411	2	5	424	-	7
-	15	385	2	3	398	-	2	412	4	-	425	-	11
-	10	$\frac{385}{1}$	5	2	399	-	1	$\frac{412}{1}$	-	15	$\frac{425}{1}$	-	1

Files of Kupwana No. 15 and Area of village Charakoti
 Teh & Dist. Kupwana (Charakoti) (کپروانا)

Area	Klasme no.	Area		Klasme no.	Area		Klasme no.	Area		Klasme no.	Area	
		K	M		K	M		K	M		K	M
- 3	437	-	11	$\frac{442}{1}$	-	4	449	-	7	465	1	-
- 3	$\frac{1160}{438}$	-	05	443	-	4	$\frac{449}{1}$	-	14	466	-	10
- 7	$\frac{1161}{438}$	-	1	$\frac{443}{1}$	-	5	450	-	18	467	-	8
- 6	$\frac{438}{1}$	-	7	$\frac{443}{2}$	1	3	451	-	8	468	9	9
- 2	$\frac{438}{2}$	-	4	$\frac{1162}{444}$	-	$12\frac{1}{2}$	452	-	8	469	-	9
- 1	$\frac{1067}{439}$	-	6	$\frac{1163}{444}$	2	$3\frac{1}{2}$	453	-	7	$\frac{469}{3}$	-	9
- 3	$\frac{1068}{439}$	-	18	$\frac{444}{1}$	-	2	454	-	6	$\frac{469}{1}$	-	4
- 8	$\frac{439}{440}$	-	6	$\frac{444}{2}$	4	9	455	-	3	470	-	7
- 4	440	1	4	$\frac{444}{3}$	1	6	$\frac{1014}{456}$	-	7	471	-	5
- 5	$\frac{440}{1}$	-	1	445	-	2	$\frac{1015}{456}$	-	6	472	-	8
- 13	$\frac{440}{2}$	-	2	$\frac{445}{1}$	-	1	457	-	6	473	1	2
- 7	441	9	8	446	-	7	458	-	11	474	-	5
- 5	$\frac{1069}{441}$	1	1	$\frac{446}{1}$	1	13	459	-	7	475	-	3
- 8	$\frac{1070}{441}$	-	10	$\frac{446}{2}$	-	1	460	-	9	476	-	2
- 5	$\frac{441}{2}$	-	8	447	-	6	461	-	2	477	-	3
- 2	$\frac{441}{3}$	-	5	$\frac{447}{1}$	-	8	462	-	7	478	-	10
- 7	$\frac{441}{4}$	-	2	448	-	10	463	-	4	479	-	4
- 2	442	-	5	$\frac{448}{1}$	-	8	464	-	6	480	1	2

Khasra nos and Area of village Churakote
 Teh & Dist. Kupwana (Churakote)

Page No. 08

Area	Khasra No.	Area		Khasra No.	Area		Khasra No.	Area		Khasra No.	Area	
		K	M		K	M		K	M		K	M
4	493	1	13	509	1	5	523	-	12	536	1	13
3	494	5	3	510	1	3	524	-	11	537	-	18
15	495	-	13	511	1	2	1225 525	8	14	1079 538	-	10
3	496	6	18	512	1	3	1226 525	1	-	1080 538	1	07
9	497	5	7	513	3	18	526	4	2	539	1	6
1	498	2	10	1259 514	13	3	527	2	10	540	-	18
1	499	4	13	1260 514	1	-	528	2	10	541	1	5
3	500	1	7	515	8	6	1109 529	3	3	1125 542	1	5
3	501	1	3	516	4	1	1110 529	1	7	1126 542	3	16
3	502	1	4	517	3	8	1027 529	3	10	1127 542	2	11
5	503	-	12	518	1	2	530	-	12	543	1	3
10	504	1	2	1061 519	3	17	531	-	15	543	-	16
3	1258 505	4	5	1062 519	3	17	532	-	17	544	-	18
3	1257 505	-	2	520	1	5	531 1	-	12	545	-	11
3	1258 505	-	1	521	4	3	533	2	8	544 1	-	7
3	506	6	18	522	3	13	534	4	17	546	3	10
2	507	6	8	523 1	-	7	1035 535	1	12	547	6	10
4	508	7	17	523	4	11	1036 535	-	3	548	3	04

Khasra nos and Area of village Chera Kote
 Teh & Dist. Kupwana (چیراکوٹہ)
 (CHERAKOTE)

Page No: 218
09

Area	Khasra no.	Area		Khasra no.	Area		Khasra no.	Area		Khasra no.	Area	
		K	M		K	M		K	M		K	M
9	561	3	11	$\frac{1169}{574}$	1	12	591	-	18	607	1	11
11	562	4	-	575	1	9	592	2	18	608	-	4
5	563	4	4	576	3	6	593	3	2	609	-	5
19	564	4	19	577	3	16	594	5	9	$\frac{609}{1}$	-	1
2	565	2	10	578	4	10	595	7	2	610	$\frac{6}{1}$	4
17	566	3	-	579	-	4	596	6	10	$\frac{1172}{611}$	-	3
6	$\frac{1166}{587}$	-	15	$\frac{578}{1}$	-	8	597	7	4	$\frac{1173}{611}$	-	4
1	$\frac{1147}{569}$	-	10	580	-	5	598	1	16	612	-	5
7	568	1	14	581	5	12	599	1	18	613	-	7
1	569	11	5	582	5	19	600	1	2	614	-	8
2	570	4	8	583	4	-	$\frac{1170}{601}$	3	-	615	-	4
19	$\frac{570}{1}$	-	8	584	1	7	$\frac{1171}{601}$	3	9	616	-	17
5	$\frac{570}{2}$	1	-	585	6	2	$\frac{1217}{602}$	1	10	617	-	4
1	571	1	12	586	-	10	$\frac{1218}{602}$	-	7	618	-	3
12	572	-	17	587	4	7	603	10	$\frac{10}{10}$	619	-	3
14	573	3	9	588	5	12	604	3	18	620	-	3
1	573	2	-	589	1	14	605	-	4	621	-	3
2	$\frac{1168}{574}$	1	13	590	2	7	606	-	4	$\frac{620}{1}$	-	1

15 of Khasra no. 15 and Area of village Chakoria
 Teh & Dist. Kupwara (Cherakote) (چراکوٹہ) Page no (10) (257)

Area	Khasra no.	Area		Khasra no.	Area		Khasra no.	Area		Khasra no.	Area	
		K	M		K	M		K	M		K	M
4	637	1	10	648	-	2	$\frac{661}{1}$	-	3	677	-	12
4	$\frac{638}{1}$	3	7	$\frac{648}{1}$	-	15	$\frac{661}{2}$	-	5	678	-	3
9	638	1	1	649	-	2	662	-	2	679	-	12
12	639	-	11	$\frac{649}{1}$	-	2	663	-	2	680	-	9
3	640	-	17	650	1	7	664	1	3	681	2	16
3	$\frac{640}{1}$	1	13	651	-	5	$\frac{664}{1}$	-	4	682	8	10
4	641	1	6	652	-	3	665	2	19	683	-	3
4	642	-	2	653	-	10	666	-	9	684	1	4
6	$\frac{642}{1}$	-	3	654	-	19	668	-	18	685	-	18
9	643	-	1	655	1	5	669	-	10	686	-	19
8	644	-	3	$\frac{655}{1}$	-	3	670	-	18	687	3	6
7	645	-	2	656	1	5	671	-	28	$\frac{687}{1}$	2	-
3	$\frac{645}{1}$	-	8	$\frac{656}{1}$	-	9	672	-	12	688	-	6
6	$\frac{645}{2}$	-	10	657	-	5	673	-	18	$\frac{688}{1}$	-	7
8	646	-	4	658	-	6	$\frac{1174}{674}$	-	8	689	1	5
7	$\frac{646}{1}$	-	6	659	-	5	$\frac{1175}{674}$	-	6	690	-	7
6	647	-	4	660	-	15	675	1	2	691	-	5
4	$\frac{647}{1}$	-	3	661	1	1	676	1	19	692	-	5

of Khasra no. 15 and Area of village Cherkoti
 Teh & Dist. Kupwana (Cherakote) / کپوانہ (چراکوٹہ) / 25/10

Area	Khasra No.	Area		Khasra No.	Area		Khasra No.	Area		Khasra No.	Area	
		K	M		K	M		K	M		K	M
9	710	3	9	$\frac{1131}{725}$	-	10	$\frac{1134}{738}$	4	3	749	1	10
18	711	4	18	726	-	7	$\frac{1135}{738}$	-	7	750	3	2
17	$\frac{1176}{712}$	1	2	727	1	1	$\frac{1028}{738}$	1	5	751	5	18
11	$\frac{1177}{712}$	1	-	$\frac{728}{1}$	-	5	$\frac{1029}{738}$	-	10	752	-	5
7	$\frac{712}{1}$	-	12	729	-	2	739	4	3	753	-	4
6	713	6	19	729	-	9	$\frac{1041}{740}$	3	15	754	-	5
9	714	2	8	$\frac{729}{1}$	-	6	$\frac{1136}{740}$	4	5	755	-	4
9	715	5	11	730	-	13	$\frac{1137}{740}$	-	4	756	-	5
13	716	5	13	$\frac{1039}{731}$	-	8	741	7	1	757	-	7
4	717	4	13	$\frac{1040}{731}$	-	8	742	-	16	758	-	1
3	718	7	10	$\frac{1132}{732}$	5	16	743	-	6	759	-	6
8	719	10	2	$\frac{1133}{732}$	-	13	744	-	10	760	-	17
18	720	4	1	$\frac{732}{1}$	3	1	$\frac{744}{1}$	-	18	761	-	7
19	721	2	11	733	-	9	745	-	8	762	1	2
12	722	1	10	734	-	8	746	-	18	$\frac{1178}{763}$	-	10
4	723	4	-	735	-	9	$\frac{746}{1}$	-	7	$\frac{1179}{763}$	-	7
17	724	1	17	$\frac{736}{1}$	-	11	747	9	16	764	-	6
11	$\frac{1130}{725}$	1	11	737	1	11	748	2	15	765	-	10

Tails of Khasra no. and Area of village Charkote
 Teh & Dist. Kupwana (Charkote (P.S.))
 Page 12 (25)

Area		Khasra no.	Area		Khasra no.	Area		Khasra no.	Area		Khasra no.	Area	
K	M		K	M		K	M		K	M		K	M
2	11	784	-	13	$\frac{1235}{800}$	1	-	$\frac{1053}{811}$	-	17	$\frac{1082}{813}$	1	10
-	7	785	1	5	$\frac{1236}{800}$	3	2	$\frac{1054}{811}$	-	17	810	2	2
-	5	786	1	9	$\frac{1092}{800}$	1	17	$\frac{811}{1}$	-	2	$\frac{1083}{816}$	1	-
1	7	787	1	3	801	12	10	$\frac{1182}{812}$	-	6	$\frac{1084}{816}$	4	10
-	10	788	-	13	802	-	4	$\frac{1182}{812}$	2	14	$\frac{1239}{817}$	2	-
-	11	789	3	6	803	2	13	$\frac{811}{2}$	-	9	$\frac{1240}{817}$	-	10
-	4	790	1	1	$\frac{1187}{804}$	2	8	$\frac{812}{1}$	4	-	$\frac{1097}{817}$	1	6
1	3	791	-	5	$\frac{1188}{804}$	2	9	813	2	14	$\frac{1245}{3}$	-	10
3	18	792	6	8	$\frac{804}{1}$	1	10	$\frac{813}{1}$	2	1	$\frac{1085}{818}$	1	2
2	1	793	1	17	805	1	16	$\frac{813}{2}$	-	19	$\frac{1086}{818}$	2	10
2	4	794	3	2	806	-	19	$\frac{1184}{814}$	-	10	$\frac{818}{1}$	-	9
2	8	795	2	5	807	36	05	$\frac{1185}{814}$	-	3	$\frac{818}{2}$	-	11
2	10 15	796 $\frac{1180}{796}$	6	2	808	24	16	$\frac{1186}{814}$	2	10	819	4	-
2	2	$\frac{1101}{796}$	1	18	$\frac{1241}{808}$	-	2	$\frac{1212}{814}$	2	10	820	-	12
4	10	795	-	10	$\frac{1262}{804}$	-	7	$\frac{814}{1}$	1	4	$\frac{819}{1}$	-	11
1	14	797	5	12	809	1	7	$\frac{814}{2}$	1	13	821	-	4
1	13	798	2	17	810	1	3	$\frac{1243}{812}$	1	3	822	6	7
1	12	799	2	1	$\frac{1052}{811}$	1	14	$\frac{1244}{812}$	-	5	$\frac{1184}{823}$	2	12

Details of Khasra nos and Area of village Charland
 Teh & Dist. Kupwara

Area		Khasra no.	Area		Khasra no.	Area		Khasra no.	Area		Khasra no.	Area	
K	M		K	M		K	M		K	M		K	M
-	13	$\frac{1199}{035}$	2	17	050	-	16	$\frac{1020}{062}$	4	19	075	1	10
04	08	$\frac{1200}{035}$	5	-	051	-	12	$\frac{1021}{062}$	-	10	$\frac{1206}{076}$	1	13
3	7	036	-	10	052	-	4	$\frac{1267}{063}$	1	-	$\frac{1207}{076}$	-	10
-	10	037	5	13	053	-	6	$\frac{1268}{063}$	2	-	077	1	2
2	8	$\frac{1201}{038}$	2	7	054	-	6	$\frac{1269}{063}$	1	1	078	11	4
-	16	$\frac{1202}{038}$	-	12	055	1	9	$\frac{1270}{063}$	-	3	$\frac{1103}{075}$	12	4
-	01	039	5	-	056	5	6	$\frac{1203}{063}$	3	14	$\frac{1104}{075}$	3	-
3	-	040	4	14	$\frac{1203}{057}$	1	-	065	1	-	$\frac{1024}{080}$	1	11
1	6	041	1	3	$\frac{1204}{057}$	1	16	066	-	8	$\frac{1025}{080}$	2	-
-	6	042	-	5	$\frac{1205}{057}$	1	10	067	4	17	081	2	4
-	5	043	7	10	058	-	8	068	4	9	082	1	14
4	13	044	5	12	$\frac{1105}{059}$	-	12	069	1	19	083	3	13
-	10	045	-	17	$\frac{1106}{059}$	2	10	070	-	12	084	4	14
2	3	046	-	0	059	1	5	071	-	10	085	9	17
2	4	047	1	-	060	1	9	072	2	1	085	1	7
1	3	048	0	1	060	-	10	073	7	5	$\frac{085}{1}$	-	16
12	17	$\frac{040}{1}$	-	12	$\frac{1032}{061}$	1	7	$\frac{1208}{074}$	2	-	086	2	1
14	15	049	-	11	$\frac{1030}{061}$	-	17	$\frac{1209}{074}$	-	10	087	-	5

Details of Khasra No. 15 and Area of village Cheneval
 Teh & Dist. Kupwara

(113)

Area	Khasra No.		Area	Khasra No.		Area	Khasra No.		Area	Khasra No.		Area	
	K	M		K	M		K	M		K	M		K
2	1	900	3	5	915	-	13	$\frac{1264}{930}$	-	12	943	1	7
2	14	901	2	7	916	-	14	$\frac{930}{7}$	5	4	$\frac{943}{7}$	-	4
2	13	902	-	11	917	1	16	931	-	8	944	1	11
5	17	903	2	12	918	-	11	932	1	11	$\frac{944}{7}$	-	7
1	16	904	3	6	919	-	17	$\frac{1265}{932}$	6	15	945	-	17
-	10	$\frac{904}{11}$	-	12	920	-	12	$\frac{930}{7}$	-	10	946	-	6
1	10	905	1	3	921	-	12	$\frac{1266}{931}$	-	16	947	-	19
2	11	906	1	10	922	-	4	933	1	9	948	-	9
2	8	$\frac{906}{7}$	-	5	923	-	16	$\frac{933}{7}$	-	13	949	1	6
4	9	907	3	3	924	2	4	934	1	5	950	5	4
2	5	908	2	2	925	1	17	935	107	17	951	1	16
2	5	$\frac{908}{7}$	1	8	926	1	10	936	1	4	$\frac{951}{7}$	1	16
1	6	909	1	3	927	1	11	937	-	5	952	-	2
-	13	910	-	4	928	1	7	938	1	6	953	-	16
-	13	911	1	10	$\frac{928}{7}$	4	19	939	-	4	954	-	11
		912	-	5	$\frac{928}{7}$	-	17	940	-	8	$\frac{954}{7}$	-	4
2	5	913	-	5	929	-	9	941	-	16	955	-	8
2	-	914	-	13	$\frac{1263}{930}$	-	10	942	1	14	956	-	11

Details of Khasra nos and Area⁽¹²⁾ of village Cherevat
 Teh & Dist. Kupwara

(212)

No.	Area		Khasra no.	Area		Khasra no.	Area		Khasra no.	Area	
	K	M		K	M		K	M		K	M
2	-	10	971	-	8	985	2	12	995	-	6
7	-	2	971	-	6	986	2	2	996	-	3
8	-	5	972	-	11	987	2	-	997	3	9
9	2	18	973	-	12	989	6	10	998	1	17
10	-	4	974	-	13	987	-	-	999	2	4
11	-	7	975	-	14	987	4	13	1000	9	12
12	-	3	976	-	12	988	7	10	1001	4	3
13	-	11	977	+	7	988	-	10	1002	1	14
14	2	14	978	-	11	988	-	-	1003	-	9
15	-	17	979	-	9	988	1	2	1004	1	7
16	-	5	980	1	19	989	1	5	-	-	-
17	1	10	981	4	7	989	-	4	-	-	-
18	-	18	980	-	7	990	6	-	-	-	-
19	1	3	981	-	12	991	5	-	-	-	-
20	1	1	982	5	13	990	-	10	-	-	-
21	-	9	982	-	10	992	1	1	-	-	-
22	-	8	983	1	12	993	1	11	-	-	-
23	-	7	984	-	4	994	4	14	-	-	-

Total Area of village Cherevat is 2880

[Signature]

Details of Khasra nos and Area⁽¹²⁾ of village Cherno
 Teh & Dist. Kupwana

(212)

Area		Khasra no.	Area		Khasra no.	Area		Khasra no.	Area		Khasra no.	Area	
K	M		K	M		K	M		K	M		K	M
-	10	971	-	8	985	2	12	995	-	6			
-	7	971	-	6	986	2	2	996	-	3			
-	5	972	-	11	987	2	-	997	3	9			
2	18	973	-	12	989	6	10	998	1	17			
-	4	974	-	13	987			999	2	4			
-	7	975	-	14	987	4	13	1000	9	12			
-	3	976	-	12	988	7	10	1001	4	3			
-	11	977	+	7	988			1002	1	14			
2	14	978	-	11	988			1003	-	9			
-	17	979	-	9	988	1	2	1004	1	7			
-	5	980	1	19	989	1	5						
1	10	981	4	7	989	-	4						
-	18	980	-	7	990	6	-						
1	3	981	-	12	991	5	-						
1	1	982	5	13	990	-	10						
-	9	982	-	10	992	1	1						
-	8	983	1	12	993	1	11						
-	7	984	-	4	994	4	14						

Total Area of
 village Cherno
 2880 - 06

[Signature]