



Government of Jammu and Kashmir  
**Forest, Ecology & Environment Department**  
Civil Secretariat, J&K.

\*\*\*\*\*

**NOTIFICATION**

Jammu, the 20<sup>th</sup> of March, 2024

S.O. 190.-In exercise of the powers conferred by section 20 of the Indian Forest Act, 1927, the Government is, hereby, pleased to declare, with effect from the date of publication of this notification in the Official Gazette, the area mentioned in the Schedule below, the limits of which have been specified in terms of the boundaries described thereof, as Reserved Forest.

**THE SCHEDULE**

1	Name of the District	Kathua
2	Name of Tehsil	Lohai-Malhar
3	Name of the Village	Najote
4	Field Survey Khasra Numbers	793/720/671/616/610/582/111
5	Area of Land	13.24 Hectares

**BOUNDARIES**

The boundary description of the land located in Khasra number 111 (as per geo-referenced maps enclosed herewith) is given below:

Starting from the Point No. "1" having Geo-references as 75°36'8.253" E & 32°41'28.795" N, situated on the North side of the land in village Najote, the boundary runs towards South-East to Point No. "2" having Geo-references as 75°36'21.911" E & 32°41'18.824" N. Khasra number 83 is located towards North-Eastern side of the line joining Point No. "1" and Point No. "2".

Point No. "3" having Geo-references as 75°36'16.759" E & 32°41'10.703" N is situated towards South-West of Point no "2". Khasra number 99 and 151 lie towards South-East of the line joining Point No. "2" & Point No. "3".

Point No. "4" having Geo-references as 75°36'2.810" E & 32°41'20.386" N is located towards North-West of Point No. "3". Khasra number 100 lies towards South-West of the line joining Point No. "3" & Point No. "4".

The line joining Point No. "4" and Point No. "1" is oriented in North-East direction with respect to Survey Point No. "4". Khasra number 84 is located towards North-West of the line joining Point No. "4" & Point No. "1".

**ADMITTED RIGHTS**

*Nil*

**(The map of the reserved forest is appended herewith)**

**By Order of the Government of Jammu and Kashmir.**

**Sd/-**

**(Dheeraj Gupta), IAS**

Financial Commissioner (Additional Chief Secretary)

No.FST-Land0FC/48/2022(229507)

Dated:20-03-2024

Copy to the:

1. Secretary, Ministry of Environment, Forest and Climate Change, Government of India.
2. Principal Chief Conservator of Forests & HoFF, J&K.
3. Principal Secretary to the Hon'ble Lieutenant Governor, J&K.
4. Joint Secretary (J&K), Ministry of Home Affairs, Government of India.
5. Commissioner/Secretary to the Government, General Administration Department.
6. Administrative Secretary, Revenue Department.
7. Secretary to the Government, Department of Law, Justice and Parliamentary Affairs.
8. Director Archives, Archaeology and Museums, J&K.
9. General Manager, Government Press, Jammu/Srinagar.
10. Private Secretary to Chief Secretary, J&K.
11. Private Secretary to Financial Commissioner (ACS), Forest, Ecology and Environment Department.
12. I/c Website, Forest, Ecology & Environment Department.
13. Notification file/stock file.

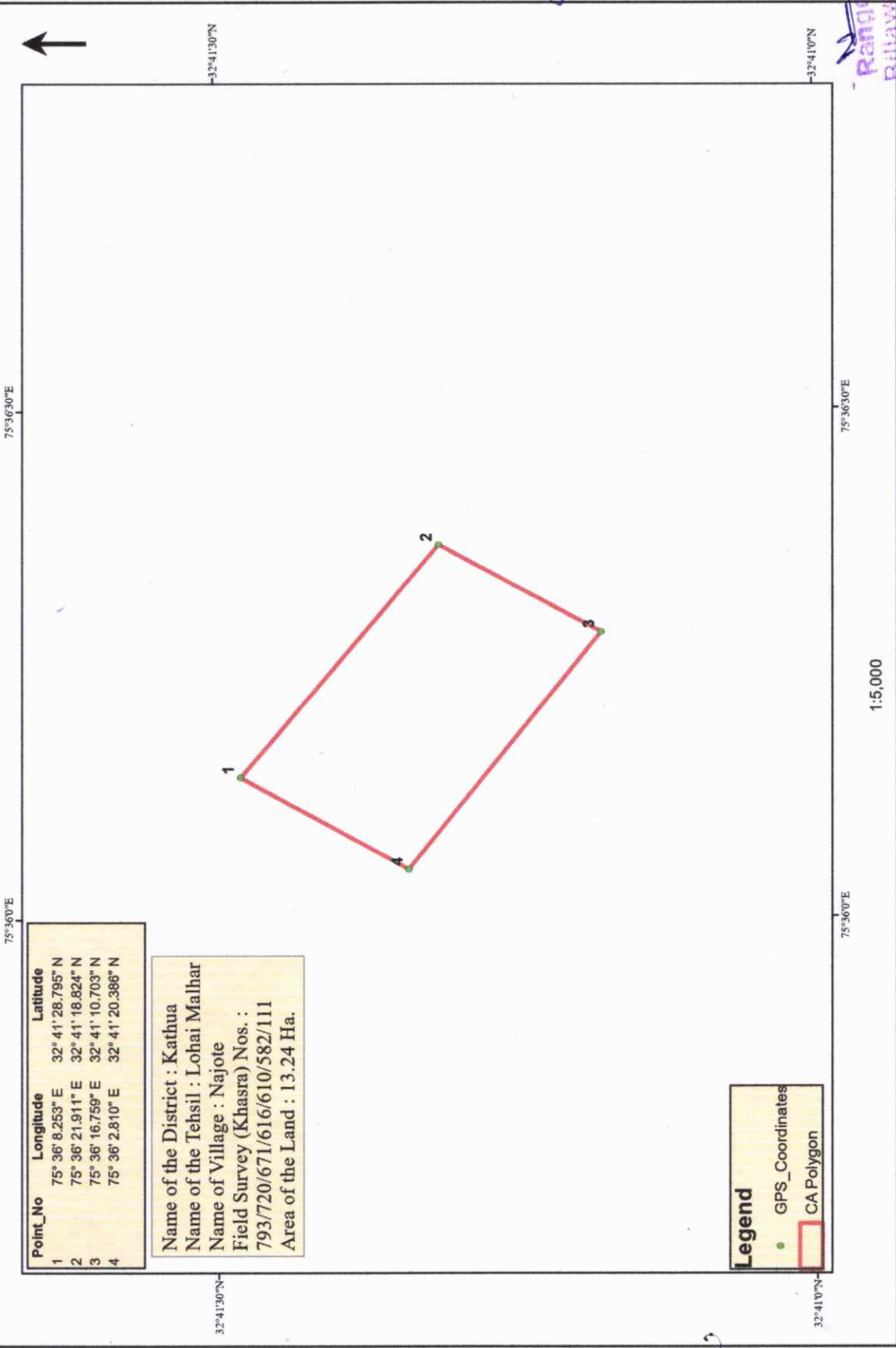
**(Abid Khan)**

Under Secretary to the Government

*PS*

*Abid Khan*  
20/3/2024

Georeference Map for the Land Provided at Najote in Lieu of the Forest Land Diverted for the Construction of Shahpur Kandi Dam Project SOI No 43\_P\_10



Point_No	Longitude	Latitude
1	75° 36' 8.253\" E	32° 41' 28.795\" N
2	75° 36' 21.911\" E	32° 41' 18.824\" N
3	75° 36' 16.759\" E	32° 41' 10.703\" N
4	75° 36' 2.810\" E	32° 41' 20.388\" N

Name of the District : Kathua  
 Name of the Tehsil : Lohai Malhar  
 Name of Village : Najote  
 Field Survey (Khasra) Nos. :  
 793/720/671/616/610/582/111  
 Area of the Land : 13.24 Ha.

**Legend**

- GPS\_Coordinates
- CA Polygon

*Shahpur Kandi*  
*Be Machhad*  
*W. Be Machhad*  
 Range Forest Officer  
 Billawar Forest Division  
 Billawar

*[Signature]*  
 Divisional Forest Officer  
 Billawar Forest Division  
 Billawar

*[Signature]*  
 Divisional Forest Officer  
 Photo Interpretation Division  
 Jammu/Srinagar

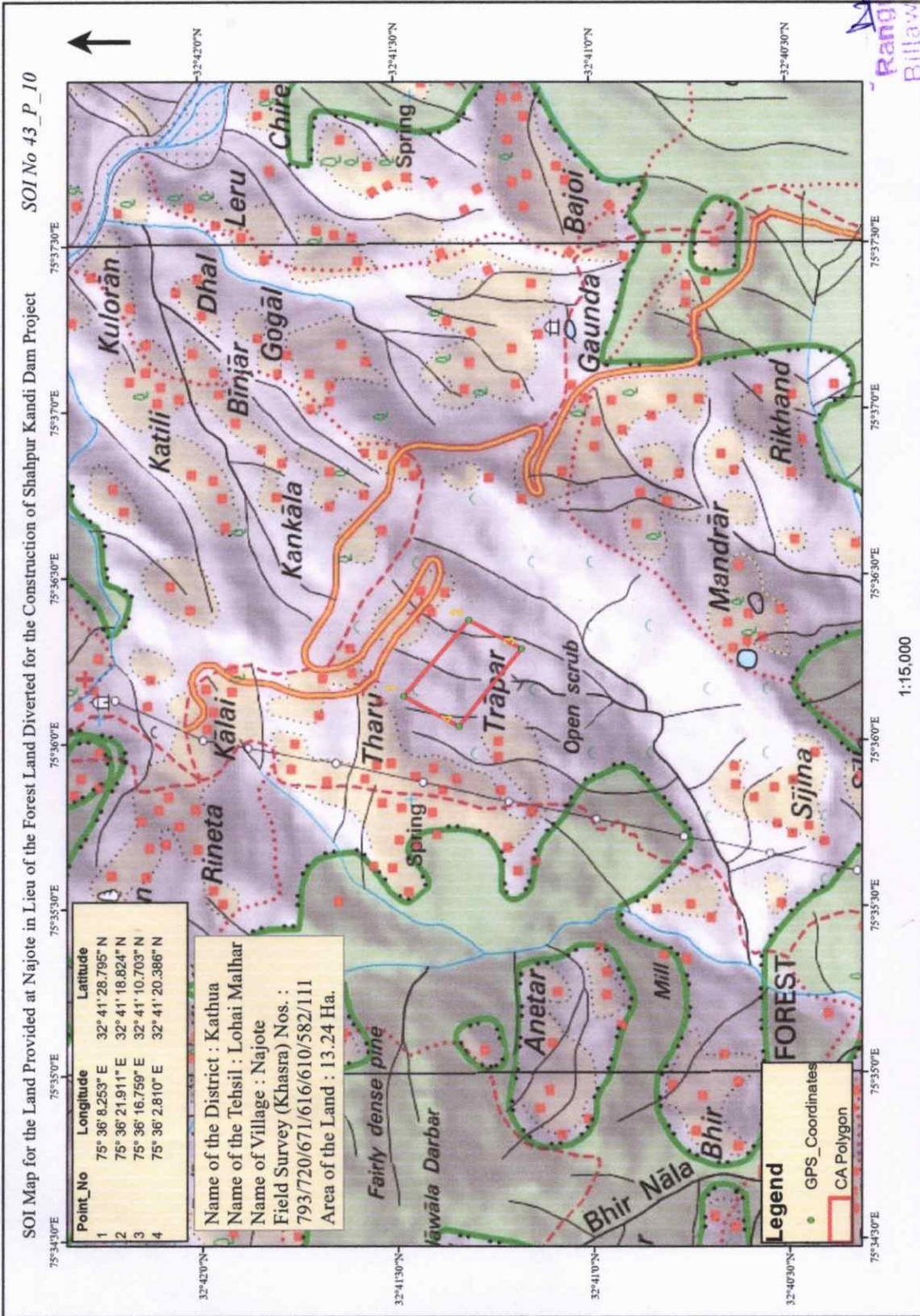
*[Signature]*  
 H. U. Machhad

*[Signature]*  
 Lohai Malhar  
 H. U. Machhad

*Shahpur Kandi*  
*Sub-Range*

*Dr. Machhadri*

*Range Forest Officer*  
*Billawar Forest Range*  
*Billawar*



Name of the District : Kathua  
 Name of the Tehsil : Lohai Malhar  
 Name of the Village : Najote  
 Field Survey (Khasra) Nos. :  
 793/720/671/616/610/582/111  
 Area of the Land : 13.24 Ha.

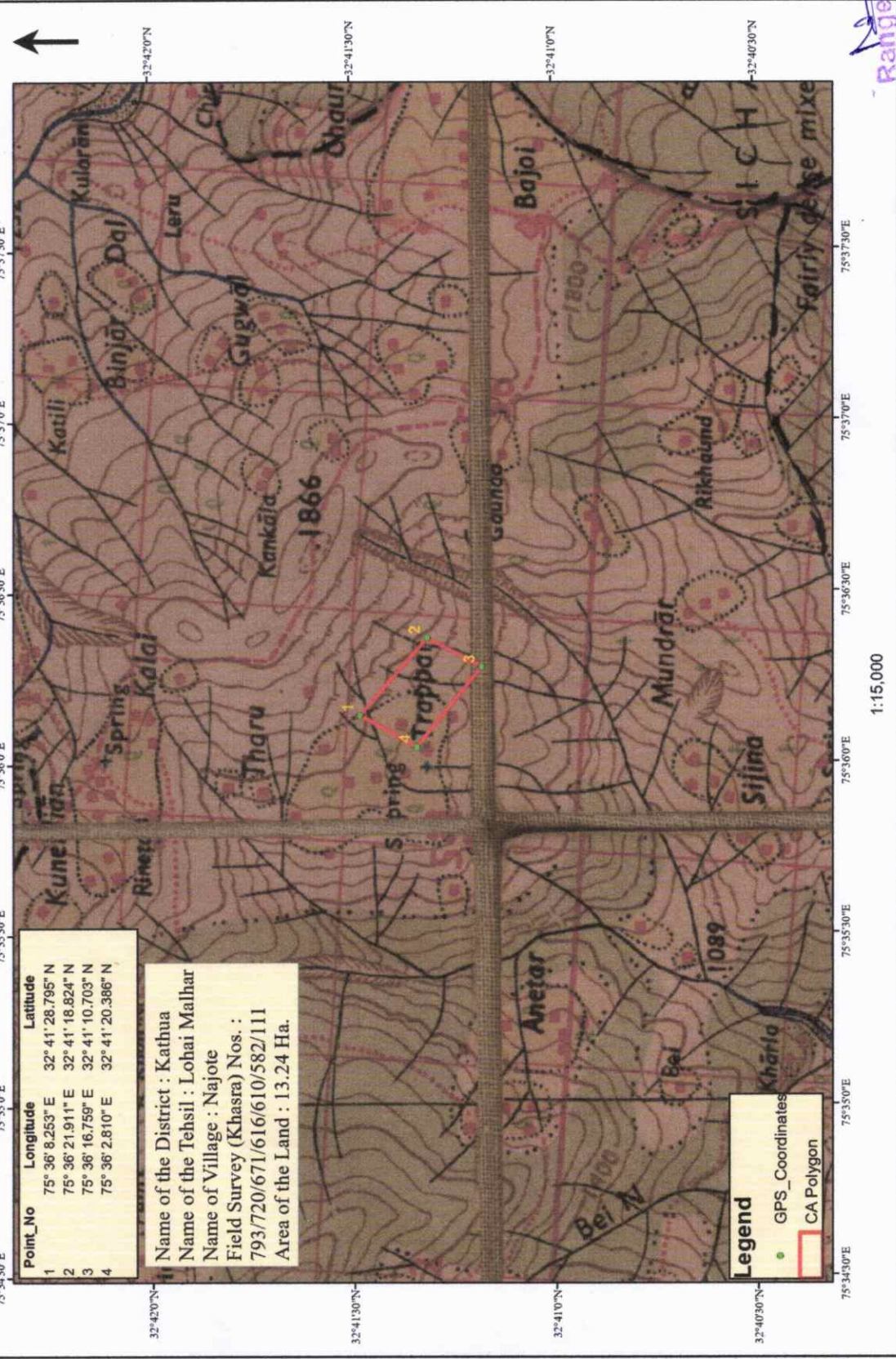
*Divisional Forest Officer*  
*Billawar Forest Division*  
*Billawar*

*Divisional Forest Officer*  
*Photo Interpretation Division*  
*Jammu/Srinagar*

*Dr. Machhadri*

*Divisional Forest Officer*  
*Lohai Malhar*  
*H.O. Machhadri*

SOI No 43\_P\_10  
 SOI Map for the Land Provided at Najote in Lieu of the Forest Land Diverted for the Construction of Shahpur Kandi Dam Project



*Handwritten signatures:*  
 B. Singh  
 B. Singh  
 M.D.  
 B. Machhad

**Range Forest Officer**  
 Billawar Forest Range  
 Billawar

*Handwritten signature:*  
 Divisional Forest Officer  
 Interpretation Division  
 Jammu/Srinagar

*Handwritten signature:*  
 Divisional Forest Officer  
 Billawar Forest Division  
 Billawar

*Handwritten signature:*  
 S. Singh  
 P. Machhad

*Handwritten signature:*  
 Divisional Forest Officer  
 Lohai Malhar  
 H.Q. Machhad